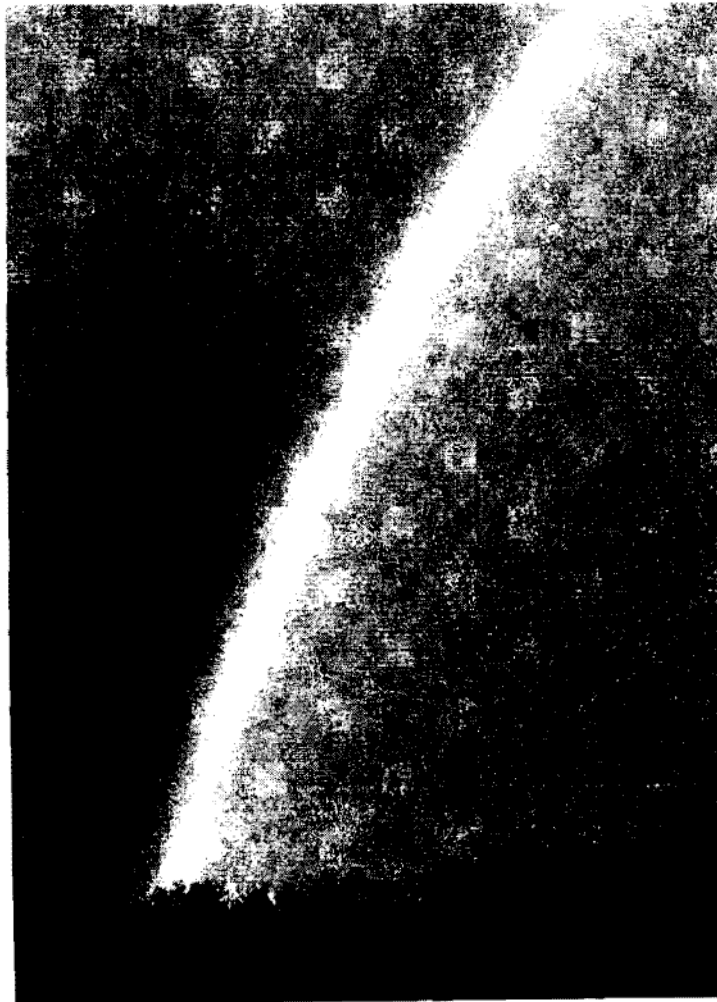


SANTA FE NATIONAL FOREST

**RAINBOW FAMILY GATHERING
2009**



INCIDENT ACTION PLAN

June 30, 2009

INCIDENT OBJECTIVES	1. Incident Name Rainbow Family Gathering 2009	2. Date 06/30/2009	3. Time 0700									
4. Operational Period 06/30/2009 Rainbow Unified Command Team Operational Period												
5. General Control Objectives for the Incident (include alternatives) <ul style="list-style-type: none"> • Provide for the safety and welfare of all incident staff through effective organization, good briefings, supervision within span-of-control, coordination of all resources, reliable communications, continuous situation awareness, and effective scene size-up prior to committing resources on any response. • Use all available resources and opportunities to show respectful regard for Rainbow Family participants. • Promote the safety and welfare of the public, protect infrastructure, and public property through information and enforcement of laws. • Provide timely response to all appropriate requests for assistance. • Ensure that incident personnel follow established Department of Agriculture guidelines regarding civil rights, and other Forest Service policies, practices, and procedures. • Provide effective incident management training experience for all trainee positions. • Mobilize the needed resources to manage the event activity safely, effectively, and efficiently. • Provide timely and accurate information to internal audiences, all levels of media, local communities, affected agencies, and partners. 												
6. Weather Forecast for Period <ul style="list-style-type: none"> • Keep informed of twice daily Santa Fe Zone Interagency Dispatch Center Forecasts. 												
7. General Safety Message <ul style="list-style-type: none"> • Develop contingency planning to limit the potential spread of all infectious diseases, and to protect incident staff and the public from widespread exposure. • Observe driving regulations and personal limitations. • Reduce speed by 25% on Forest Roads • Honor Work/Rest requirements. (Work shifts restricted to 12 hours without IC prior approval). • Get adequate rest, hydration, and use your vitamins. • Santa Fe NF requires a hardhat to be worn anytime outside the vehicle when in the NF. 												
8 Attachments (mark if attached) <table border="0" style="width: 100%;"> <tr> <td><input checked="" type="checkbox"/> Organization List - ICS 203</td> <td><input checked="" type="checkbox"/> Medical Plan - ICS 206</td> <td><input checked="" type="checkbox"/> (Other)</td> </tr> <tr> <td><input checked="" type="checkbox"/> Div. Assignment Lists - ICS 204</td> <td><input checked="" type="checkbox"/> Incident Map</td> <td><input type="checkbox"/></td> </tr> <tr> <td><input checked="" type="checkbox"/> Communications Plan - ICS 205</td> <td><input type="checkbox"/> Traffic Plan</td> <td><input type="checkbox"/></td> </tr> </table>				<input checked="" type="checkbox"/> Organization List - ICS 203	<input checked="" type="checkbox"/> Medical Plan - ICS 206	<input checked="" type="checkbox"/> (Other)	<input checked="" type="checkbox"/> Div. Assignment Lists - ICS 204	<input checked="" type="checkbox"/> Incident Map	<input type="checkbox"/>	<input checked="" type="checkbox"/> Communications Plan - ICS 205	<input type="checkbox"/> Traffic Plan	<input type="checkbox"/>
<input checked="" type="checkbox"/> Organization List - ICS 203	<input checked="" type="checkbox"/> Medical Plan - ICS 206	<input checked="" type="checkbox"/> (Other)										
<input checked="" type="checkbox"/> Div. Assignment Lists - ICS 204	<input checked="" type="checkbox"/> Incident Map	<input type="checkbox"/>										
<input checked="" type="checkbox"/> Communications Plan - ICS 205	<input type="checkbox"/> Traffic Plan	<input type="checkbox"/>										
9. Prepared by (Planning Section Chief)		10. Approved by (Incident Commander)										

Organization Assignment List, ICS Form 203

ORGANIZATION ASSIGNMENT LIST		1. INCIDENT NAME	2. DATE PREPARED	3. TIME PREPARED
		Rainbow Gathering 2009	06/30/2009	0700
POSITION	NAME	4. OPERATIONAL PERIOD (DATE/TIME)		
5. INCIDENT COMMAND AND STAFF Ex.(b)(6) & (b)(7)(C)		9. OPERATIONS SECTION Ex.(b)(6) & (b)(7)(C)		
INCIDENT COMMANDER	Derek Padilla	CHIEF	[Redacted]	
DEPUTY	[Redacted] Ex.(b)(2)(high)	DEPUTY	[Redacted]	
SAFETY OFFICER	Robert Beckley, Rick Albrecht-(alternate)	a. BRANCH I- DIVISION/GROUPS		
INFORMATION OFFICER	Denise Ottaviano, Lawrence Lujan, Andrea Pruitt	BRANCH DIRECTOR		
LIAISON OFFICER	Dave Bervin-Emerg. Serv. Rep.	DEPUTY		
6. AGENCY REPRESENTATIVES		DIVISION/GROUP	Daytime	[Redacted] Ex.(b)(6) & (b)(7)(C)
AGENCY	NAME	DIVISION/ GROUP	Evening	[Redacted]
USFS	Erin Connelly	DIVISION/ GROUP	Night	[Redacted]
Cuba VFD	Alissa Short	DIVISION/GROUP	Mounted	[Redacted]
USMS	[Redacted] Ex.(b)(6) & (b)(7)(C)	DIVISION /GROUP	Resources	Jim Eaton
NM State Police	[Redacted]	b. BRANCH II- DIVISIONS/GROUPS		
Sandoval Cnty SD	[Redacted]	BRANCH DIRECTOR		
Rio Arriba SD	[Redacted]	DEPUTY		
NM DHS & EM	Don Scott, James Mason	DIVISION/GROUP		
	Mary Magnusson	DIVISION/GROUP		
7. PLANNING SECTION		DIVISION/GROUP		
CHIEF	Andy Lang	DIVISION/GROUP		
DEPUTY	[Redacted]	DIVISION/GROUP		
RESOURCES UNIT	[Redacted]	DIVISION/GROUP		
GISS (THSP)	Bill Griggs, Dave Isackson	9c. VISITORS		
DOCUMENTATION UNIT	[Redacted]	Kendall Clark		
DEMobilization UNIT	[Redacted]	Dan Rael		
TECHNICAL SPECIALISTS	[Redacted]	Ben Romero		
	[Redacted]	Linda Riddle		
	[Redacted]	Bill King		
8. LOGISTICS SECTION		d. AIR OPERATIONS BRANCH		
CHIEF	Richard Montoya	AIR OPERATIONS BR. DIR.		
DEPUTY	Tom Fuchtmann	AIR TACTICAL GROUP SUP.		
	[Redacted] Ex.(b)(2)(high)	AIR SUPPORT GROUP SUP.		
a. SUPPORT BRANCH	[Redacted]	HELICOPTER COORDINATOR		
DIRECTOR	[Redacted]	AIR TANKER/FIXED WING CRD.		
SUPPLY UNIT	[Redacted]			
FACILITIES UNIT	[Redacted]			
GROUND SUPPORT UNIT	[Redacted]			
10. FINANCE/ADMINISTRATION SECTION		CHIEF		
b. SERVICE BRANCH	[Redacted]	DEPUTY Ex.(b)(6) & (b)(7)(C)		
DIRECTOR	[Redacted]	TIME UNIT		
COMMUNICATIONS UNIT	Chris Reynolds, Curtis Steinman (THSP)	PROCUREMENT UNIT		
MEDICAL UNIT	[Redacted]	COMPENSATION/CLAIMS UNIT		
FOOD UNIT	[Redacted]	COST UNIT		
PREPARED BY (RESOURCES UNIT)		[Redacted]		

SAFETY & HEALTH REMINDERS

**2009 RAINBOW FAMILY GATHERING
Santa Fe National Forest**

June 30, 2009

Drive defensively at all times - Speed to match the situation - Vehicle maintenance. Use your headlights - Always lookout for the other driver - and watch out for animals on the road, and wear your seat belt.

Physical Contacts – Use Protective Measures, use gloves and germ killing skin gel. Be aware of edge weapons, and sharp objects. Properly dispose of contaminated items.

Mental alertness – Look out for each other and recognize dangerous situations. Have an escape route. Keep the right mental mindset – a sense of winning. Be prepared for the unexpected.

Know your backup – Have good communications with other L.E. Units in the area.

Use good Officer Safety Skills at all times. Keep alert and be tactically prepared at all times. Always be aware of your surroundings. Use contact/cover techniques when out of your patrol vehicle.

L.E., support and assist other Law Enforcement agencies as needed.

L.E. units support and assist and cover resource workers and state public health workers when in your area.

Resource personnel need to work in pairs or more. Check in and out with L.E. and ICP.

Be aware of your surroundings at all times. Leave the area if you feel unsafe or unsure. Watch out for each other. Do not leave your group. Always have an on going escape route.

A SAFE ATTITUDE is the key ingredient in accident prevention.

Be safe always and have a good day!

**THANKS!
SAFETY**

Your **National Weather Service** forecast

Cuba NM

Enter Your "City, ST" or zip code

NWS Albuquerque, NM Mobile Weather Information | En Español
Point Forecast: Cuba NM Last Update: 5:23 am MDT Jun 30, 2009
 36.03°N 106.96°W (Elev. 6898 ft) Forecast Valid: 7am MDT Jun 30, 2009-6pm MDT Jul 6, 2009

Forecast at a Glance								
Today	Tonight	Wednesday	Wednesday Night	Thursday	Thursday Night	Friday	Friday Night	Independence Day
20%	10%	10%	20%	20%	20%	20%	30%	10%
Isolated Tstms	Isolated Tstms	Slight Chc Tstms	Slight Chc Tstms	Slight Chc Tstms	Slight Chc Tstms	Slight Chc Tstms	Chance Tstms	Slight Chc Tstms
Hi 85 °F	Lo 50 °F	Hi 86 °F	Lo 51 °F	Hi 83 °F	Lo 51 °F	Hi 87 °F	Lo 51 °F	Hi 87 °F

Detailed 7-day Forecast **Current Conditions** [\[More Down\]](#)

Hazardous weather condition(s):

Hazardous Weather Outlook

Today: Isolated showers and thunderstorms after noon. Mostly cloudy, with a high near 85. Southeast wind between 5 and 10 mph. Chance of precipitation is 20%.

Tonight: Isolated showers and thunderstorms before midnight. Partly cloudy, with a low around 50. East wind between 5 and 10 mph. Chance of precipitation is 10%.

Wednesday: A 10 percent chance of showers and thunderstorms. Partly cloudy, with a high near 86. East wind 5 to 10 mph becoming south.

Wednesday Night: A 20 percent chance of showers and thunderstorms. Mostly cloudy, with a low around 51. South wind 5 to 10 mph becoming east.

Thursday: A 20 percent chance of showers and thunderstorms. Mostly cloudy, with a high near 83. East wind around 5 mph becoming southwest.

Thursday Night: A 20 percent chance of showers and thunderstorms. Mostly cloudy, with a low around 51.

Friday: A 20 percent chance of showers and thunderstorms. Mostly cloudy, with a high near 87.

Friday Night: A 30 percent chance of showers and thunderstorms. Mostly cloudy, with a low around 51.

Independence Day: A 10 percent chance of showers and thunderstorms. Mostly cloudy, with a high near 87.

Saturday Night: A 20 percent chance of showers and thunderstorms. Mostly cloudy, with a low around 49.

Sunday: A 20 percent chance of showers and thunderstorms. Mostly cloudy, with a high near 86.


Torreón
 Lat: 36.03 Lon: -106.95 Elev: 6909
 Last Update on Jun 29, 5:00 pm MDT
 Not a Current Observation

Partly Cloudy

84 °F
(29 °C)

Humidity:	23 %
Wind Speed:	NW 13 MPH
Barometer:	NA
Dewpoint:	43 °F (6 °C)
Heat Index:	81 °F (27 °C)
Visibility:	20.00 mi.
More Local Wx:	3 Day History:

ALBUQUERQUE PTBL #2 Observation
 COYOTE RAWS Observation
 CUBA RAWS Observation
 DEADMAN PEAK RAWS Observation
 JARITA MESA RAWS Observation
 JEMEZ RAWS Observation
 LOS ALAMOS Observation
 STONE LAKE RAWS Observation
 TOWER RAWS Observation



Detailed Point Forecast [\[More Up\]](#)

Click Map for Forecast Disclaimer

National Weather Service Weather Forecast Office Albuquerque, New Mexico

www.srh.weather.



[Main Page](#)

[SRH Home](#)

[Organization](#)

[Search](#)

[Enter Search Here](#)

Local forecast by
"City, St" or zip code

City, St

Current Hazards
[North & Central NM](#)
[National](#)
[Watches/Warnings](#)
[Submit Storm Report](#)

Current Conditions
[Observations](#)
[Satellite Images](#)
[Surface Maps](#)
[Rivers & Lakes AHPS](#)
[Precip Estimate](#)
[Hydrology](#)

Radar Imagery
[Albuquerque \[ABX\]](#)
[Cannon AFB \[FDX\]](#)
[Nationwide](#)

Forecasts
[Activity Planner](#)
[North & Central NM](#)
[Aviation](#)
[Fire Weather](#)
[Graphical Fcsts](#)

Climate
[Local](#)
[National](#)
[More...](#)

Weather Safety
[Storm Ready](#)
[Preparedness](#)
[Weather Radio](#)
[SKYWARN/Spotters](#)

Additional Info
[Coop Program](#)
[Our Office/Outreach](#)
[CWSU ZAB](#)
Additional Links
[Local Research](#)
[Road Conditions](#)
[Precip Summaries](#)
[Monthly Highlights](#)
[Photo Archive](#)



Contact us
[Weather Questions](#)
[ABQ Webmaster](#)



Near Wallatowa, Photo by J. Brent Wachter



The two to three week period leading up to the moist onset of the Monsoon is one of the most critical periods for Southwest wildland managers in a calendar year. It is during this period that fuel conditions (grasses, tree canopy, shrubs, etc.) are usually the driest. It is also during this period that atmospheric moisture increases resulting in scattered thunderstorm activity. Some of the thunderstorms can be considered wet (upper right), in the sense that it rains hard or long enough to moisten the fuel bed, but oftentimes the thunderstorms during this period produce lighter amounts of precipitation or just virga (middle right). Due to the susceptibility of the fuel bed and to a lesser extent the drier nature of the thunderstorms, lightning ignited fires usually result (bottom right). Gusty and variable winds also accompany these thunderstorms and can help promote rapid and unpredictable fire spread for short durations. This leads to dangerous situations not only to wildland managers and firefighters but also to the public. About half of all wildfires reported in the Southwest region in the past 10 years have been lightning caused.





Photos by J. Brent Wachter

What Actions Can I Take?

Keeping a situational awareness is an important safety aspect.

There are various products that can alert you to the potential of lightning fire outbreaks, and these are listed below. Keep in mind though that it can only take one thunderstorm and one cloud to ground lightning strike to produce a catastrophic fire.

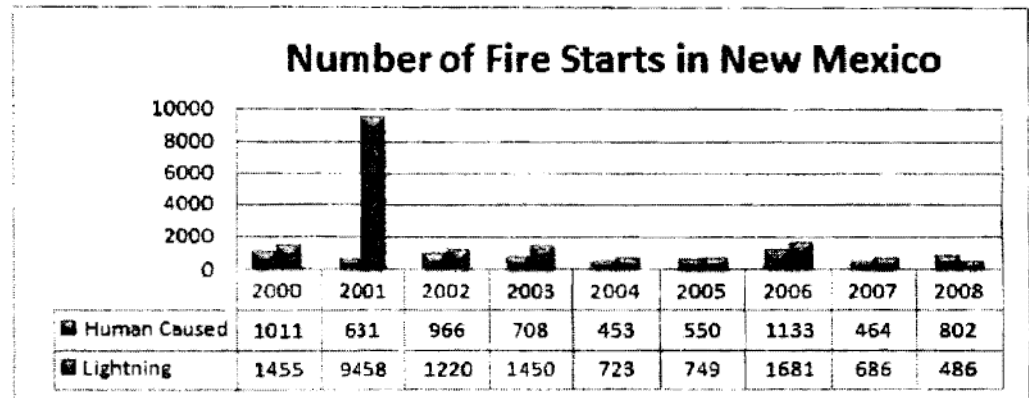
- Fire Weather Planning Forecast
- Area Forecast Discussion
- Southwest Area 7 Day Significant Fire Potential Outlook

There are various safety messages to adhere to during this critical fire period:

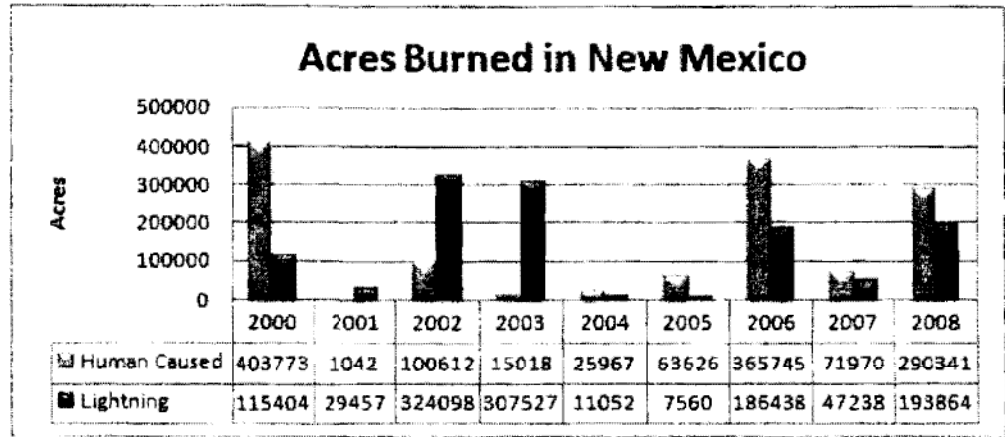
- Fires ignited by lightning can spread in multiple directions at varying rates of speed and intensity. Fires commonly demonstrate dramatic spread in "lashy" fuels such as grasses and shrubs, but can also spread quickly when surface wind and slope found within complex terrain align. Be aware of the fuel type you are within.
- Monitor thunderstorm movement and give yourself plenty of space between you and the thunderstorm. Cloud to ground lightning can occur on the backside of rain shafts and provide the best potential for fire ignition. These fires may look benign for a brief period but can flare up quickly due to outflow winds associated with the exiting thunderstorm. This can result in a fire being pushed back toward you even though the thunderstorm is moving away from you.

Statistics for New Mexico

In the tables below, statistics for wild fires in New Mexico for the period 2000 through 2008 are shown. The statistics are for the number of fire starts and the number of acres burned, and in each case the number have been partitioned into "lightning caused" or "human caused." In general, the lightning and humans start about the same number of fires each year. But an unusually high number of lightning starts in 2001 skews the results for this most recent period with 73 percent of the fires due to lightning.



When considering the number of acres burned, lightning and humans can "share the blame." While lightning can start a fire that smolders for several days, humans often cause fires on dry and windy days leading to a rapid spread. For the nine years listed below, fires started by lightning were responsible for 48 percent of the area burned, while fires started by humans contributed to 52 percent of the total.



In the fire agency world, large lightning based fire outbreaks are also known as "lightning busts". These lightning busts can lead to multiple fire ignitions that can overwhelm local firefighting resources. Sometimes fires ignited from one of these thunderstorm patterns can lay undetected and smolder for several days. Often times this occurs in thick canopy forest such as found across the northern mountains. These fires are known as "sleepers" and can flare up under specific atmospheric conditions such as periods of low humidity, breezes, warm temperatures and an unstable atmosphere.

More information can be found in two new fire weather features:

[Dry Thunderstorms](#)

[Wildfire Fuels](#)

National Weather Service
 Albuquerque Weather Forecast Office
 7711 Clark Carr Dr SE
 Albuquerque, NM 87108
 PH: 505.243.0762
 Web Master: E. Ann. ARD Weinmaster
 Page Author: WFO Albuquerque, NM
 Date modified:

Disclaimer
 Credits
 Glossary

Privacy Policy
 About Our Organization
 Career Opportunities

2009 RAINBOW IAP MEDICAL PLAN

Emergency Procedures Checklist

1. Conduct Size-up of the situation to include:

- Nature of the problem, i.e., injury or illness.
- Number of people involved & crew identification.
- DO NOT give names of individuals over the radio
- Chief complaints, patient assessment (refer: to IRPG page 35).

2. Contact Santa Fe Dispatch Center

- Clear all radio traffic.
- Point of contact will relay patient information & type of evacuation requested.
- Point of contact will relay Lat. & Long. for pick up location or major landmark. Lat. & Long., UTM's or Legal location are required for Helicopter life flights.

3. For an ALS Med-EVAC Request:

- Point of contact will notify Incident Commander and Santa Fe Dispatch Center for ALS-EVAC.
(* See below for locations on Air Ambulances*).
- If an outside Air Ambulance is requested, Santa Fe Dispatch Center initiates call. Santa Fe Dispatch informs Incident Commander and point of contact on estimated time of arrival and destination of patient.
- Point of contact will inform Santa Fe Dispatch Center with patient lift-off.
- Non-emergency radio Communications resume when emergency is complete, Santa Fe Dispatch Center will announce to all units.

4. For a Medical Transport request:

- Incident Commander or point of contact will notify Santa Fe Dispatch Center for Medical Transport (*See below for locations Medical Transports*) request.
- Incident Commander or point of contact will identify and relay pick-up site.
- Santa Fe Dispatch Center will coordinate patient pick-up designated medical transport.
- Santa Fe Dispatch Center relays ETA to pick-up site.
- Santa Fe Dispatch Center will announce to all units to resume normal radio operations.

Hospitals/Clinics:

Name	Address	Travel Time		Phone	Helispot		Burn Center	
		Air	Ground		Yes	No	Yes	No
Checker Board Area Health Systems	6349 HWY. 550 CUBA, NM 87013	15m	60m	911 (Emergency) (505) 289-3291	X			X
UNM Hospital	2211 Lomas NE, Albuquerque	35m	1.5 hrs	(505)272-2411 (Emergency) (505)272-2111	X		X	
Presbyterian Hospital	1100 Central Ave. S.E. Albuquerque, NM	35m	1.5 hrs	505-841-1234	X			X
St. Vincent	Santa Fe	25m	2.5h	(505)820-5250	X			X

Designated Helispots:

- [REDACTED]: [REDACTED]
 - [REDACTED]: [REDACTED]
1. This an emergency landing zone only as it is a “power in, power out” helispot. Use only as last alternative.
- Meadow Family Gathering Helispot: [REDACTED]
 - Cuba Admin Site, Warehouse, Engine Station Helispot: [REDACTED]

EMTs:

HELICOPTER AMBULANCE SERVICE IN & ADJACENT TO YOUR AREA

LOCATION	FACILITY	CALL SIGN	TYPE	PHONE NUMBER	Avg. Flight Time (Minutes)
PHI Air Medical Med 50, 51	Albuquerque, NM	N351LG	Eurocopter AS350-B3 "A-Star"	1-800-633-5438	45 - 70
PHI Air Medical Med 52	Santa Fe, NM	N352LG	Eurocopter AS350-B3 "A-Star"	1-800-633-5438	15 - 40
San Juan Regional Air Care 1	Farmington, NM	N911NM	Bell 222UT	1-505-609-2000 Main # 1-505-609-6280 Patient Service	45 - 70
PHI Air Medical Med 53	Grants, NM	N353LG	Eurocopter AS350-B3 "A-Star"	1-800-633-5438	60 - 80
Mercy Memorial Center	Durango, CO	N403CF Care flight 4	Agusta 119 Koala	1-800-345-2516	45 - 70

GROUND AMBULANCE SERVICE

FACILITY/LOCATION	COMMERCIAL PHONE	24 HOUR PHONE	ETA
CUBA RESCUE 125	CUBA, NM - EAST CORDOVA LANE	(505) 289-3456 or 911 or 1-800-898-2876	YES
CUBA AMBULANCE	CUBA, NM 6349 HWY 550	(505) 289-3456 or 911 or 1-800-898-2876	YES

AIR AMBULANCE SERVICE

FACILITY/LOCATION	ADDRESS/LOCATION	24 HOUR PHONE
AIR CARE	FARMINGTON, NM	1-800-452-9990
LIFEGUARD AIR EMERGENCY SERVICES	ALBUQUERQUE, NM	(505) 272-3116
CAREFLIGHT	SANTA FE, NM	1-800-4521
TRI-STATE CARE FLIGHT	DURANGO, CO	1-800-800-0900 Disp. 970-382-7790 Office

Updates of hospitals in area

Albuquerque Area Lovelace Downtown	601 Dr. Martin Luther King JR Ave NE Albuquerque N.M 87102	505-727-8000
Lovelace Womens	4701 Montgomery Blvd NE Albuquerque NM 87109	505-727-7800
Lovelace Westside	10501 Golf Course RD NW Albuquerque NM 87114	505-727-2000
Presbyterian Down Town	1100 Central Ave NE Albuquerque NM 87106	505-841-1234
Prebyterian Kasemen	8300 Constitution Ave NE Albuquerque NM 87110	505-291-2000
Heart Hospital	504 Elm Street NE Albuquerque NM 87012	505-724-2000
University NM	2211 Lomas Blvd NE Albuquerque, NM 87106	505-272-2411
Veterans Admin	2100 Ridgecrest Dr SE Albuquerque, NM 87108	505-265-1711
Rio Rancho Presbyterian Rio Rancho	4100 High Resort Blvd SE Rio Rancho, NM 87124	505-462-8901
Santa Fe St. Vencent's	455 Saint Michaels Dr Ste 110 Santa Fe, NM 87505	505-983-3361
Espanola Espanola Vally	1010 Spruce St Espanola, NM 87532	505-753-7111
Farmington San Juan Regional	525 S Schwartz Ave Farmington, NM 87401	505-325-5011

DOH Nursing Response Strategic Plan, Rainbow Family Gathering, June-July 2009

Local Hospital Contacts:

Lovelace Westside Emergency Room	[REDACTED]	[REDACTED]
	Lead technician, ER	
	[REDACTED]	[REDACTED]
	@lovelace.com	
	MD	
PMS, Cuba, New Mexico	[REDACTED]	[REDACTED]
	[REDACTED], RN	
Presbyterian Urgent Care, Rio Rancho, NM	[REDACTED]	[REDACTED]
	[REDACTED]	
	@phs.org	
EMS Services, Cuba	[REDACTED]	[REDACTED]
Cuba Fire Department	[REDACTED]	[REDACTED]
UNM Psychiatric Emergency	[REDACTED], RN	[REDACTED]
Presbyterian Downtown	[REDACTED], RN	[REDACTED]
UNM Emergency Room	[REDACTED], RN	[REDACTED]
	[REDACTED]	
	@salu.unm.edu	
Lovelace Downtown ER	[REDACTED] RN	[REDACTED]
San Juan Regional Medical Center, ER	[REDACTED], RN	[REDACTED]
	[REDACTED]	
	@SJRMC.net	
	[REDACTED] RN Infectious Disease	
	[REDACTED]	
	@SJRMC.net	

Nursing Response Strategic Plan:

[REDACTED], RN, BSN
[REDACTED] RN

1. Attend inter-agency briefings
2. Establish relationships with Forest Service, EMS, local hospitals and urgent care, Rainbow Family CALM
3. Provide a consistent physical presence at the gathering/establish trust and exchange of information to the extent possible with CALM workers
4. Assist DOH Epidemiology infectious disease surveillance, and intervention if necessary (e.g. sample collection, medication administration, isolation and quarantine)
5. Stock local Public Health Office with equipment specified by Epidemiology Department
6. Provide on-call support as needed
7. Participate in education outreach to Rainbow kitchens and CALM
8. Provide adult immunizations of Hep B and Hep A to Forest Service personnel as requested
9. Accompany Epidemiology teams to the gathering in order to provide a consistent contact and facilitate exchange of information.
10. Maintain regular contact and exchange of information with nurse managers at local Emergency Rooms in order to facilitate enhanced syndromic surveillance as recommended by DOH Infectious Disease Epidemiology Bureau.
11. Inform DOH Pharmacy and Laboratory staff as needed regarding laboratory sampling activities and any recommended distribution of medication.

COMMUNICATION PLAN

A. Radio Frequencies:

1. Command Frequency(s):

- **PRIMARY:** SFNF RPT - RX=[REDACTED] TX=[REDACTED]
Tone = [REDACTED] ([REDACTED])
- **SECONDARY:** SFNF RPT - RX=[REDACTED] TX=[REDACTED]
Tone = [REDACTED] ([REDACTED])

2. Tactical Frequency(s)


- **PRIMARY:** Tac1 [REDACTED] RX/TX

3. Air Operations Frequency(s): Air to Ground - [REDACTED]

B. Verizon Identified Best Cellular Phone Coverage Sites:

1. 36.0123 x 106.7698
2. 36.0411 x 106.7588
3. 36.0418 x 106.7837

CHANNEL	NAME	USE
---------	------	-----



RAINBOW
ICP PHONE NUMBERS

06/20/09

Information:

505-438-5685 For the Public Only



Logistics:



Finance



Plans



Law Enforcement



Communications



Briefing Room

(Homeland Security trailer)



To call Cuba Ranger District dial 7 and last 4 digits.

To call Santa Fe NF SO dial 7 and last 4 digits.

All other calls dial 9 and all other digits.

To set up your voicemail and retrieve your voicemail, press the "messages" button (envelope) and then the code.

1. OPERATIONS Resources		2. DIVISION/GROUP Resources		ASSIGNMENT LIST					
3. INCIDENT NAME Rainbow Family Gathering 2009				4. OPERATIONAL PERIOD Daytime Operations DATE <u>6/30/2009</u> TIME <u>0800-2000</u>					
OPERATIONS CHIEF BRANCH DIRECTOR		5. OPERATIONAL PERSONNEL DIVISION/GROUP SUPERVISOR AIR TACTICAL GROUP SUPERVISOR		Jim Eaton - [REDACTED]		Jim Eaton - [REDACTED]			
6. RESOURCES ASSIGNED TO THIS PERIOD									
STRIKE TEAM/TASK FORCE/ RESOURCE DESIGNATOR	CALL #	LEADER	NUMBER PERSONS	TRANS. NEEDED	PICKUP PT./TIME	DROP OFF PT./TIME			
Permit Administrator	[REDACTED]	Marcia Rose-Ritchie	1	N					
Permit Administrator	[REDACTED]	Rebecca Roof	1	N					
Operating Plan/Permit Admin.	[REDACTED]	Tom Florich	1	N					
Wildlife	[REDACTED]	Ramon Borrego	1	N					
Fire	[REDACTED]	Jarod Taylor	1	N					
Fire	[REDACTED]	Brian McCoy	1	N					
Fire	[REDACTED]	Rick Duran	1	N					
Fire	[REDACTED]	James Casaus	1	N					
7. OPERATIONS									
<ul style="list-style-type: none"> Post two way sign on back side of one way sign going out on FR 70 at San Gregorio. Strategize on diaper clean-up. Check for garbage removal by old sweat lodge site. Monitor kitchens and water filtering. Recheck flagging around Venado spring. Ongoing. Smokey Bear pins are being requested. Prepare Information/Education programs and present to Kid Village (Information?). 									
8. SPECIAL INSTRUCTIONS									
<ul style="list-style-type: none"> Maintain situational awareness with LEO personnel and Incident command post. 									
9. DIVISION/GROUP COMMUNICATIONS SUMMARY									
FUNCTION		FREQ.	SYSTEM	CHAN.	FUNCTION		FREQ.	SYSTEM	CHAN.
COMMAND	LOCAL	R x [REDACTED]	SF repeater		SUPPORT	LOCAL			
	REPEAT	[REDACTED]	[REDACTED]			REPEAT			
DIV/GROUP TACTICAL		[REDACTED] TX/RX	Tac 1		GROUND TO AIR				
PREPARED BY (RESOURCE UNIT LEADER)				APPROVED BY (PLANNING SECT. CH.)			DATE	TIME	

1. OPERATIONS Law Enforcement	2. DIVISION/GROUP Daytime	ASSIGNMENT LIST
---	-------------------------------------	------------------------

3. INCIDENT NAME Rainbow Family Gathering 2009	4. OPERATIONAL PERIOD Daytime Operations DATE <u>6/30/2009</u> TIME <u>0800-2000</u>
--	--

OPERATIONS CHIEF BRANCH DIRECTOR	Ex.(b)(6) & (b)(7)(C)	5. OPERATIONAL PERSONNEL DIVISION/GROUP SUPERVISOR AIR TACTICAL GROUP SUPERVISOR	Ex.(b)(6) & (b)(7)(C) Ex.(b)(2)(high)
-------------------------------------	-----------------------	---	--

6. RESOURCES ASSIGNED TO THIS PERIOD

STRIKE TEAM/TASK FORCE/ RESOURCE DESIGNATOR	CALL #	LEADER	NUMBER PERSONS	TRANS. NEEDED	PICKUP PT./TIME	DROP OFF PT./TIME
K-9 Unit	Ex.(b)(2)(high)	Ex.(b)(6) & (b)(7)(C)	1	N	0800	2000
			1	N	0800	2000
K-9 Unit			1	N	0800	2000
			1	N	0800	2000
Patrol			1	N	0800	2000
			1	N	0800	2000

- 7. OPERATIONS**
- Operate as Unified Command and manage as one Incident Command Team.
 - Manage parking along roads 69 and 70 to maintain access.
 - Monitor one way travel along FR 70 between Welcome Home and San Gregorio.
 - Assst Resource Advisors, Santa Fe NF, local EMS, and County health officials as requested.
 - Insure compliance with all federal and state laws.

- 8. SPECIAL INSTRUCTIONS**
- Maintain situational awareness with resource personnel and Incident command post.

Ex.(b)(2)(high) **9. DIVISION/GROUP COMMUNICATIONS SUMMARY**

FUNCTION	FREQ.	SYSTEM	CHAN.	FUNCTION	FREQ.	SYSTEM	CHAN.
COMMAND	LOCAL	SF repeater		SUPPORT		LOCAL	
	REPEAT					REPEAT	
DIV./GROUP TACTICAL			T a c 1	GROUND TO AIR			

PREPARED BY (RESOURCE UNIT LEADER)	APPROVED BY (PLANNING SECT. CH.)	DATE	TIME
------------------------------------	----------------------------------	------	------

1. OPERATIONS Law Enforcement	2. DIVISION/GROUP Evening	ASSIGNMENT LIST
---	-------------------------------------	------------------------

3. INCIDENT NAME Rainbow Family Gathering 2009	4. OPERATIONAL PERIOD Daytime Operations DATE <u>6/30/2009</u> TIME <u>1200-2400</u>
--	--

OPERATIONS CHIEF BRANCH DIRECTOR	5. OPERATIONAL PERSONNEL DIVISION/GROUP SUPERVISOR AIR TACTICAL GROUP SUPERVISOR	Ex.(b)(6) & (b)(7)(C) Ex.(b)(2)(high)
---	---	--

6. RESOURCES ASSIGNED TO THIS PERIOD

STRIKE TEAM/TASK FORCE/ RESOURCE DESIGNATOR	CALL #	LEADER	NUMBER PERSONS	TRANS. NEEDED	PICKUP PT./TIME	DROP OFF PT./TIME
K-9 Unit	Ex.(b)(2)(high)	Ex.(b)(6) & (b)(7)(C)	1	N	1200	2400
			1	N	1200	2400
K-9 Unit			1	N	1200	2400
			1	N	1200	2400
Patrol			1	N	1200	2400
			1	N	1200	2400
					1200	2400

- 7. OPERATIONS**
- Operate as Unified Command and manage as one Incident Command Team.
 - Manage parking along roads 69 and 70 to maintain access.
 - Monitor one way travel along FR 70 between Welcome Home and San Gregorio.
 - Assist Resource Advisors, Santa Fe NF, local EMS, and County health officials as requested.
 - Insure compliance with all federal and state laws.

8. SPECIAL INSTRUCTIONS

- Pay special attention when driving back down at night. Wildlife such as deer and elk are prevalent in the area.

9. DIVISION/GROUP COMMUNICATIONS SUMMARY

FUNCTION		FREQ.	SYSTEM	CHAN.	FUNCTION		FREQ.	SYSTEM	CHAN.
COMMAND	LOCAL	Ex.(b)(2)(high)	SF repeater		SUPPORT	LOCAL			
	REPEAT					REPEAT			
DIV./GROUP TACTICAL			T a c 1		GROUND TO AIR				

PREPARED BY (RESOURCE UNIT LEADER)	APPROVED BY (PLANNING SECT. CH.)	DATE	TIME
------------------------------------	----------------------------------	------	------

1. OPERATIONS Law Enforcement	2. DIVISION/GROUP Night	ASSIGNMENT LIST
---	-----------------------------------	------------------------

3. INCIDENT NAME Rainbow Family Gathering 2009	4. OPERATIONAL PERIOD Daytime Operations DATE <u>6/30/2009</u> TIME <u>2400-1200</u>
--	--

OPERATIONS CHIEF BRANCH DIRECTOR Ex.(b)(6) & (b)(7)(C)	5. OPERATIONAL PERSONNEL DIVISION/GROUP SUPERVISOR AIR TACTICAL GROUP SUPERVISOR Ex.(b)(6) & (b)(7)(C)	Ex.(b)(6) & (b)(7)(C) Ex.(b)(2)(high)
--	--	--

6. RESOURCES ASSIGNED TO THIS PERIOD

STRIKE TEAM/TASK FORCE/ RESOURCE DESIGNATOR	CALL #	LEADER	NUMBER PERSONS	TRANS. NEEDED	PICKUP PT./TIME	DROP OFF PT./TIME
K-9 Unit	Ex.(b)(2)(high)	Ex.(b)(6) & (b)(7)(C)	1	N	2400	1200
			1	N	2400	1200
K-9 Unit			1	N	2400	1200
			1	N	2400	1200
Patrol			1	N	2400	1200
			1	N	2400	1200

- 7. OPERATIONS**
- Operate as Unified Command and manage as one Incident Command Team.
 - Manage parking along roads 69 and 70 to maintain access.
 - Monitor one way travel along FR 70 between Welcome Home and San Gregorio.
 - Assist Resource Advisors, Santa Fe NF, local EMS, and County health officials as requested.
 - Insure compliance with all federal and state laws.

- 8. SPECIAL INSTRUCTIONS**
- Pay special attention when driving back after a long night shift.
 - Monitor fatigue.

9. DIVISION/GROUP COMMUNICATIONS SUMMARY

FUNCTION	FREQ.	SYSTEM	CHAN.	FUNCTION	FREQ.	SYSTEM	CHAN.
COMMAND	LOCAL REPEAT	SF repeater		SUPPORT	LOCAL REPEAT		
DIV./GROUP TACTICAL	TX/RX	T a c 1		GROUND TO AIR			

PREPARED BY (RESOURCE UNIT LEADER)	APPROVED BY (PLANNING SECT. CH.)	DATE	TIME
------------------------------------	----------------------------------	------	------

SANTA FE NATIONAL FOREST

RAINBOW FAMILY GATHERING

2009



INCIDENT ACTION PLAN

July 1, 2009

INCIDENT OBJECTIVES	1. Incident Name Rainbow Family Gathering 2009	2. Date 07/01/2009	3. Time 0700									
4. Operational Period 07/01/2009 Rainbow Unified Command Team Operational Period												
5. General Control Objectives for the Incident (include alternatives) <ul style="list-style-type: none"> • Provide for the safety and welfare of all incident staff through effective organization, good briefings, supervision within span-of-control, coordination of all resources, reliable communications, continuous situation awareness, and effective scene size-up prior to committing resources on any response. • Use all available resources and opportunities to show respectful regard for Rainbow Family participants. • Promote the safety and welfare of the public, protect infrastructure, and public property through Information and enforcement of laws. • Provide timely response to all appropriate requests for assistance. • Ensure that incident personnel follow established Department of Agriculture guidelines regarding civil rights, and other Forest Service policies, practices, and procedures. • Provide effective incident management training experience for all trainee positions. • Mobilize the needed resources to manage the event activity safely, effectively, and efficiently. • Provide timely and accurate information to internal audiences, all levels of media, local communities, affected agencies, and partners. 												
6. Weather Forecast for Period <ul style="list-style-type: none"> • Keep informed of twice daily Santa Fe Zone Interagency Dispatch Center Forecasts. 												
7. General Safety Message <ul style="list-style-type: none"> • Develop contingency planning to limit the potential spread of all infectious diseases, and to protect incident staff and the public from widespread exposure. • Observe driving regulations and personal limitations. • <u>Reduce speed by 25% on Forest Roads</u> • Honor Work/Rest requirements. (Work shifts restricted to 12 hours without IC prior approval). • Get adequate rest, hydration, and use your vitamins. • Santa Fe NF requires a hardhat to be worn anytime outside the vehicle when in the NF. 												
8. Attachments (mark if attached) <table border="0" style="width: 100%;"> <tr> <td><input checked="" type="checkbox"/> Organization List - ICS 203</td> <td><input checked="" type="checkbox"/> Medical Plan - ICS 206</td> <td><input checked="" type="checkbox"/> (Other)</td> </tr> <tr> <td><input checked="" type="checkbox"/> Div. Assignment Lists - ICS 204</td> <td><input checked="" type="checkbox"/> Incident Map</td> <td><input type="checkbox"/></td> </tr> <tr> <td><input checked="" type="checkbox"/> Communications Plan - ICS 205</td> <td><input type="checkbox"/> Traffic Plan</td> <td><input type="checkbox"/></td> </tr> </table>				<input checked="" type="checkbox"/> Organization List - ICS 203	<input checked="" type="checkbox"/> Medical Plan - ICS 206	<input checked="" type="checkbox"/> (Other)	<input checked="" type="checkbox"/> Div. Assignment Lists - ICS 204	<input checked="" type="checkbox"/> Incident Map	<input type="checkbox"/>	<input checked="" type="checkbox"/> Communications Plan - ICS 205	<input type="checkbox"/> Traffic Plan	<input type="checkbox"/>
<input checked="" type="checkbox"/> Organization List - ICS 203	<input checked="" type="checkbox"/> Medical Plan - ICS 206	<input checked="" type="checkbox"/> (Other)										
<input checked="" type="checkbox"/> Div. Assignment Lists - ICS 204	<input checked="" type="checkbox"/> Incident Map	<input type="checkbox"/>										
<input checked="" type="checkbox"/> Communications Plan - ICS 205	<input type="checkbox"/> Traffic Plan	<input type="checkbox"/>										
9. Prepared by (Planning Section Chief)		10. Approved by (Incident Commander)										