

SANTA FE NATIONAL FOREST

RAINBOW FAMILY GATHERING

2009



INCIDENT ACTION PLAN

June 29, 2009

INCIDENT OBJECTIVES	1. Incident Name Rainbow Family Gathering 2009	2. Date 06/29/2009	3. Time 0700									
4. Operational Period 06/29/2009 Rainbow Unified Command Team Operational Period												
5. General Control Objectives for the Incident (include alternatives) <ul style="list-style-type: none"> • Provide for the safety and welfare of all incident staff through effective organization, good briefings, supervision within span-of-control, coordination of all resources, reliable communications, continuous situation awareness, and effective scene size-up prior to committing resources on any response. • Use all available resources and opportunities to show respectful regard for Rainbow Family participants. • Promote the safety and welfare of the public, protect infrastructure, and public property through information and enforcement of laws. • Provide timely response to all appropriate requests for assistance. • Ensure that incident personnel follow established Department of Agriculture guidelines regarding civil rights, and other Forest Service policies, practices, and procedures. • Provide effective Incident management training experience for all trainee positions. • Mobilize the needed resources to manage the event activity safely, effectively, and efficiently. • Provide timely and accurate information to internal audiences, all levels of media, local communities, affected agencies, and partners. 												
6. Weather Forecast for Period <ul style="list-style-type: none"> • Keep informed of twice daily Santa Fe Zone Interagency Dispatch Center Forecasts. 												
7. General Safety Message <ul style="list-style-type: none"> • Develop contingency planning to limit the potential spread of all infectious diseases, and to protect incident staff and the public from widespread exposure. • Observe driving regulations and personal limitations. • Reduce speed by 25% on Forest Roads • Honor Work/Rest requirements. (Work shifts restricted to 12 hours without IC prior approval). • Get adequate rest, hydration, and use your vitamins. • Santa Fe NF requires a hardhat to be worn anytime outside the vehicle when in the NF. 												
8. Attachments (mark if attached) <table border="0" style="width: 100%;"> <tr> <td><input checked="" type="checkbox"/> Organization List - ICS 203</td> <td><input checked="" type="checkbox"/> Medical Plan - ICS 206</td> <td><input checked="" type="checkbox"/> (Other)</td> </tr> <tr> <td><input checked="" type="checkbox"/> Div. Assignment Lists - ICS 204</td> <td><input checked="" type="checkbox"/> Incident Map</td> <td><input type="checkbox"/></td> </tr> <tr> <td><input checked="" type="checkbox"/> Communications Plan - ICS 205</td> <td><input type="checkbox"/> Traffic Plan</td> <td><input type="checkbox"/></td> </tr> </table>				<input checked="" type="checkbox"/> Organization List - ICS 203	<input checked="" type="checkbox"/> Medical Plan - ICS 206	<input checked="" type="checkbox"/> (Other)	<input checked="" type="checkbox"/> Div. Assignment Lists - ICS 204	<input checked="" type="checkbox"/> Incident Map	<input type="checkbox"/>	<input checked="" type="checkbox"/> Communications Plan - ICS 205	<input type="checkbox"/> Traffic Plan	<input type="checkbox"/>
<input checked="" type="checkbox"/> Organization List - ICS 203	<input checked="" type="checkbox"/> Medical Plan - ICS 206	<input checked="" type="checkbox"/> (Other)										
<input checked="" type="checkbox"/> Div. Assignment Lists - ICS 204	<input checked="" type="checkbox"/> Incident Map	<input type="checkbox"/>										
<input checked="" type="checkbox"/> Communications Plan - ICS 205	<input type="checkbox"/> Traffic Plan	<input type="checkbox"/>										
9. Prepared by (Planning Section Chief)		10. Approved by (Incident Commander)										

Organization Assignment List, ICS Form 203

ORGANIZATION ASSIGNMENT LIST		1. INCIDENT NAME	2. DATE PREPARED	3. TIME PREPARED
		Rainbow Gathering 2009	06/29/2009	0700
POSITION	NAME	4. OPERATIONAL PERIOD (DATE/TIME)		
5. INCIDENT COMMAND AND STAFF		Ex (b)(6) & (b)(7)(C)		
INCIDENT COMMANDER	Derek Padilla, [REDACTED]	9. OPERATIONS SECTION		
DEPUTY		CHIEF [REDACTED]		
SAFETY OFFICER	Robert Beckley, Rick Albrecht-(alternate)	DEPUTY [REDACTED]		
INFORMATION OFFICER	Denise Ottaviano, Lawrence Lujan, Andrea Pruitt	a. BRANCH I- DIVISION/GROUPS		
LIAISON OFFICER	Dave Bervin-Emerg. Serv. Rep.	BRANCH DIRECTOR [REDACTED]		
6. AGENCY REPRESENTATIVES		DEPUTY [REDACTED]		
AGENCY	NAME	DIVISION/GROUP Daytime [REDACTED] Ex. (b)(6) &		
USFS	Erin Connelly	DIVISION/ GROUP Evening [REDACTED] (b)(7)(C)		
Cuba VFD	Alissa Short	DIVISION/ GROUP Night [REDACTED]		
USMS	[REDACTED]	DIVISION/GROUP Mounted [REDACTED]		
NM State Police	[REDACTED]	DIVISION /GROUP Resources Jim Eator [REDACTED] Ex. (b)(2)		
Sandoval Cnty SD	[REDACTED]	(high)		
Rio Arriba SD	[REDACTED]	b. BRANCH II- DIVISIONS/GROUPS		
NM DHS & EM	Don Scott, James Mason	BRANCH DIRECTOR [REDACTED]		
	Mary Magnusson-(off)	DEPUTY [REDACTED]		
7. PLANNING SECTION		DIVISION/GROUP [REDACTED]		
CHIEF	Andy Lang	DIVISION/GROUP [REDACTED]		
DEPUTY		DIVISION/GROUP [REDACTED]		
RESOURCES UNIT		c. BRANCH III- DIVISIONS/GROUPS		
GISS (THSP)	Bill Griggs, Dave Isackson	BRANCH DIRECTOR [REDACTED]		
DOCUMENTATION UNIT		DEPUTY [REDACTED]		
DEMOBILIZATION UNIT		DIVISION/GROUP [REDACTED]		
TECHNICAL SPECIALISTS		DIVISION/GROUP [REDACTED]		
8. LOGISTICS SECTION		d. AIR OPERATIONS BRANCH		
CHIEF	Richard Montoya [REDACTED]	AIR OPERATIONS BR. DIR. [REDACTED]		
DEPUTY	Tom Fuchtmann [REDACTED]	AIR TACTICAL GROUP SUP. [REDACTED]		
	Ex. (b)(2)(high)	AIR SUPPORT GROUP SUP. [REDACTED]		
a. SUPPORT BRANCH		HELICOPTER COORDINATOR [REDACTED]		
DIRECTOR		AIR TANKER/FIXED WING CRD. [REDACTED]		
SUPPLY UNIT		10. FINANCE/ADMINISTRATION SECTION		
FACILITIES UNIT		CHIEF [REDACTED]		
GROUND SUPPORT UNIT		DEPUTY [REDACTED]		
b. SERVICE BRANCH		TIME UNIT Ex. (b)(6) &		
DIRECTOR		(b)(7)(C)		
COMMUNICATIONS UNIT	Chris Reynolds, Curtis Steinman (THSP)	PROCUREMENT UNIT Barbara Hatch Sophie Salaz		
MEDICAL UNIT		COMPENSATION/CLAIMS UNIT [REDACTED]		
FOOD UNIT		COST UNIT [REDACTED]		
PREPARED BY (RESOURCES UNIT)				

SAFETY & HEALTH REMINDERS **2009 RAINBOW FAMILY GATHERING**
Santa Fe National Forest

June 29, 2009

Drive defensive at all times - Speed to match the situation - Vehicle maintenance, Use your headlights - Always lookout for the other driver - and watch out for animals on the road, and Wear your seat belt.

Physical Contacts – Use Protective Measures, use gloves and germ killing skin gel. Be aware of edge weapons, and sharp objects. Properly dispose of contaminated items in Biohazard bags and or sharp containers.

Mental alertness – Look out for each other and recognize dangerous situations. Have an escape route. Keep the right mental mindset – a sense of winning – not just merely surviving any encounter or contact. Be prepared for the unexpected. Ask yourself what if - then I will...so that you are prepared for any situation.

Know your backup – Make sure of your communications with other L.E. Units in the area.

Arrest and transport by policy. Keep alert and tactically be prepared at all times. Always be aware of your surroundings. Use contact/ cover techniques when out of your patrol vehicle.

Support and assist other Law Enforcement agencies as needed.

L.E. units try to assist and cover resource workers when they are in the area.

Resource Personnel must be in radio contact, check in and out at Cuba ICP, and Forest Dispatch. Always work in pairs. Always be aware of your surroundings, leave the area if you feel unsafe or unsure. Have an ongoing escape route. Maintain a mind set of constant awareness.

BE AWARE OF CANINE PARVO VIRUS, USE LYSOL ON YOUR BOOTS!!!

Stay safe and have a good day!

THANKS!
SAFETY

Your **National Weather Service** Forecast

Cuba NM

Enter Your "City, ST" or zip code

NWS Albuquerque, NM
Point Forecast: Cuba NM
 36.03°N 106.96°W (Elev. 6898 ft)

Mobile Weather Information | En Español
Last Update: 5:22 am MDT Jun 29, 2009
Forecast Valid: 7am MDT Jun 29, 2009-6pm MDT Jul 5, 2009

Forecast at a Glance

Today	Tonight	Tuesday	Tuesday Night	Wednesday	Wednesday Night	Thursday	Thursday Night	Friday
20% Isolated Tstms Hi 83 °F	20% Isolated Tstms Lo 49 °F	30% Scattered Tstms Hi 84 °F	20% Isolated Tstms Lo 49 °F	10% Slight Chc Tstms Hi 88 °F	20% Slight Chc Tstms Lo 52 °F	20% Slight Chc Tstms Hi 85 °F	30% Chance Tstms Lo 51 °F	20% Slight Chc Tstms Hi 87 °F

Detailed 7-day Forecast

Hazardous weather condition(s):

Hazardous Weather Outlook

Today: Isolated showers and thunderstorms. Mostly cloudy, with a high near 83. Calm wind becoming northwest between 5 and 10 mph. Chance of precipitation is 20%.

Tonight: Isolated showers and thunderstorms. Mostly cloudy, with a low around 49. North wind 5 to 10 mph becoming east. Chance of precipitation is 20%.

Tuesday: Scattered showers and thunderstorms, mainly after noon. Mostly cloudy, with a high near 84. Calm wind becoming east around 5 mph. Chance of precipitation is 30%.

Tuesday Night: Isolated showers and thunderstorms before midnight. Mostly cloudy, then gradually becoming clear, with a low around 49. East wind between 5 and 10 mph. Chance of precipitation is 20%.

Wednesday: A 10 percent chance of showers and thunderstorms. Partly cloudy, with a high near 88. East wind around 5 mph becoming southwest.

Wednesday Night: A 20 percent chance of showers and thunderstorms. Partly cloudy, with a low around 52.

Thursday: A 20 percent chance of showers and thunderstorms. Mostly cloudy, with a high near 85.

Thursday Night: A 30 percent chance of showers and thunderstorms. Mostly cloudy, with a low around 51.

Friday: A 20 percent chance of showers and thunderstorms. Mostly cloudy, with a high near 87.

Friday Night: A 30 percent chance of showers and thunderstorms. Mostly cloudy, with a low around 50.

Independence Day: A 20 percent chance of showers and thunderstorms. Mostly cloudy, with a high near 88.

Saturday Night: A 20 percent chance of showers and thunderstorms. Partly cloudy, with a low around 46.

Sunday: A 10 percent chance of showers and thunderstorms. Mostly cloudy, with a high near 87.

Current Conditions

[\[Move Down\]](#)

Torreon

Lat: 36.03 Lon: -106.95 Elev: 6909
 Last Update on Jun 28, 5:05 pm MDT
 Not a Current Observation


Overcast

**70 °F
(21 °C)**

Humidity: 57 %
Wind Speed: S 9 G 21 MPH
Barometer: NA
Dewpoint: 54 °F (12 °C)
Visibility: 20.00 mi.
More Local Wx: **3 Day History:**

- ALBUQUERQUE PTBL #2 Observation
- COYOTE RAWS Observation
- CUBA RAWS Observation
- DEADMAN PEAK RAWS Observation
- JARITA MESA RAWS Observation
- JEMEZ RAWS Observation
- LOS ALAMOS Observation
- STONE LAKE RAWS Observation
- TOWER RAWS Observation

Radar and Satellite Images



Detailed Point Forecast

[\[Move Up\]](#)

[Click Map for Forecast](#)

[Disclaimer](#)



National Weather Service Weather Forecast Office Albuquerque, New Mexico



[Main Page](#)

[SRH Home](#)

[Organization](#)

[Search](#)

[Emer Search Here](#)

Local forecast by
"City, St" or zip code

City, St

[Current Hazards](#)
[North & Central NM](#)
[National](#)
[Watches/Warnings](#)
[Submit Storm Report](#)

[Current Conditions](#)
[Observations](#)
[Satellite Images](#)
[Surface Maps](#)
[Rivers & Lakes AHPS](#)
[Precip Estimate](#)
[Hydrology](#)

[Radar Imagery](#)
[Albuquerque \(ABX\)](#)
[Cannon AFS \(FDX\)](#)
[Nationwide](#)

[Forecasts](#)
[Activity Planner](#)
[North & Central NM](#)
[Aviation](#)
[Fire Weather](#)
[Graphical Fcsts](#)

[Climate](#)
[Local](#)
[National](#)
[More...](#)

[Weather Safety](#)
[Storm Ready](#)
[Preparedness](#)
[Weather Radio](#)
[SKYWARN/Spotters](#)

[Additional Info](#)
[Coop Program](#)
[Our Office/Outreach](#)
[CWSU ZAB](#)
[Additional Links](#)
[Local Research](#)
[Road Conditions](#)
[Precip Summaries](#)
[Monthly Highlights](#)
[Photo Archive](#)

[Contact us](#)
[Weather Questions](#)
[ABQ Webmaster](#)



Monsoon Awareness



Ruidoso, 2008. Photo by Bill Mueller

What are the Dangers?

Summer thunderstorms are often associated with intense rainfall over a brief time period, producing more water than the ground can absorb. The varied terrain of New Mexico can channel water to locations that have not received rain. In either situation, fast moving and rapidly rising water can result, often in areas that are normally dry. These events are referred to as flash floods.

Flash floods also result from slow-moving thunderstorms or recurring thunderstorms that move over the same area for an extended period. Flash floods usually occur within six hours of heavy rainfall and are normally the most dangerous of floods.

Flash floods can occur with little or no warning, move at very fast speeds and can reach a peak in a few minutes. They can roll rocks, tear out trees, sweep away cars and trucks, and destroy buildings and bridges. Rapidly rising water can reach heights of 30 feet or more. Flash flood-producing rains can also trigger catastrophic mudslides. You will not always have a warning that these deadly, sudden floods are coming. Most flood deaths are due to flash floods, and most fatalities occur in vehicles.



What Actions Can I Take?

During the monsoon season (June 15 - September 30), be sure to monitor NOAA Weather Radio or your local media. The National Weather Service issues a FLASH FLOOD WATCH to alert the residents to the possibility of a flood emergency. During the watch, residents should:

- Exercise caution
- Listen for bulletins
- Watch for signs of rising water
- Be prepared to flee to higher ground on a moments notice

A FLASH FLOOD WARNING is issued by the National Weather Service when a flash flood is occurring or is imminent on certain streams or areas. When the warning is given:

- Get out of the danger zone and to higher ground immediately!
- Don't waste time trying to save personal property
- Do not cross rain-swollen streams
- Act quickly! Your margin of safety may be counted in seconds

"Head for higher ground and stay away from flood waters!"

Additional Flash Flood Safety Guidelines:

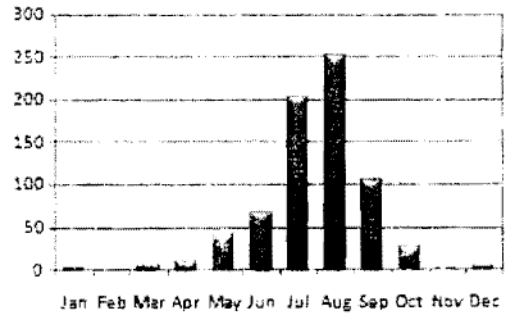
- Do not attempt to drive over a flooded road. The depth of the water is not always obvious. The road bed may be washed out under the water, and you could be stranded or trapped.
- If you live in a flood prone area have an evacuation plan.
- Store materials like sandbags, plywood, plastic sheeting and lumber for protection from floodwaters and to make quick repairs after a storm.
- Store materials above flood levels.
- Secure wanted objects to prevent them from floating away.
- Learn where to find high ground which is safe from flooding. In a flash flood seek high ground quickly.
- Contact an insurance agent to discuss flood insurance coverage. Flood losses are not covered under normal homeowner's insurance policies. Flood insurance is available through the National Flood Insurance Program. Get coverage early - there is a waiting period before it takes effect.

Statistics for New Mexico

Flash floods in New Mexico can occur in any month, but the threat increases in May and June, or during our severe weather season. A more dramatic increase occurs during Monsoon Season, especially in the months of July and August (see the graph to the right)


As the frequency increases, so does the distribution of the events. During May and June, most events occur along and east of the central mountains. Most thunderstorms across the west during these months are dry, producing little rain. By July, all areas across the state can experience flash flooding (see the images below).

NM Flash Floods 1959-2007



Flash Flood Events 1959-2007

May and June




July and August



Since 1959, 57 New Mexicans have lost their lives in flash floods. This chart depicts the circumstances during the flood. For 9 of the fatalities, details regarding the incident were not available. For the remaining 48 fatalities, 66 percent (38 fatalities) occurred in a car.

Flood Fatalities - What Were They Doing?



- Seeking Shelter (1)
- Structural Failure (2)
- Playing in Arroyo (1)
- Swept Away in Vehicle (15)
- Swept Away (6)
- Drove Car into Water (23)
- Unknown (9)



Statistics for New Mexico, and for the entire country, continue to show that most flash flood fatalities occur in a car. Never drive your car into water crossing the road. Read more about the NWS Safety Campaign "Turn Around Don't Drown."

Click on the following link for a listing of the worst floods in U.S. history from 1879 to the present:
<http://www.fema.gov/business/nfp/statistics/sign1000.shtm>

Writer: Gretchen
 Albuquerque Weather Forecast Office
 2401 1st St, SW
 Albuquerque, NM 87106
 Tel: 505 242 0700
 Web: www.nws.gov
 Page Author: WFO Albuquerque, NM
 Date modified:

Disclaimer
 Credits
 Glossary

Privacy Policy
 About Our Organization
 Contact Us

2009 RAINBOW IAP MEDICAL PLAN

Emergency Procedures Checklist

1. Conduct Size-up of the situation to include:

- Nature of the problem, i.e., injury or illness.
- Number of people involved & crew identification.
- DO NOT give names of individuals over the radio
- Chief complaints, patient assessment (refer: to IRPG page 35).

2. Contact Santa Fe Dispatch Center

- Clear all radio traffic.
- Point of contact will relay patient information & type of evacuation requested.
- Point of contact will relay Lat. & Long. for pick up location or major landmark. Lat. & Long., UTM's or Legal location are required for Helicopter life flights.

3. For an ALS Med-EVAC Request:

- Point of contact will notify Incident Commander and Santa Fe Dispatch Center for ALS-EVAC.
(* See below for locations on Air Ambulances*).
- If an outside Air Ambulance is requested, Santa Fe Dispatch Center initiates call. Santa Fe Dispatch informs Incident Commander and point of contact on estimated time of arrival and destination of patient.
- Point of contact will inform Santa Fe Dispatch Center with patient lift-off.
- Non-emergency radio Communications resume when emergency is complete, Santa Fe Dispatch Center will announce to all units.

4. For a Medical Transport request:

- Incident Commander or point of contact will notify Santa Fe Dispatch Center for Medical Transport (*See below for locations Medical Transports*) request.
- Incident Commander or point of contact will identify and relay pick-up site.
- Santa Fe Dispatch Center will coordinate patient pick-up designated medical transport.
- Santa Fe Dispatch Center relays ETA to pick-up site.
- Santa Fe Dispatch Center will announce to all units to resume normal radio operations.

Hospitals/Clinics:

Name	Address	Travel Time		Phone	Helipad		Burn Center	
		Air	Ground		Yes	No	Yes	No
Checker Board Area Health Systems	6349 HWY. 550 CUBA, NM 87013	15m	60m	911 (Emergency) (505) 289-3291	X			X
UNM Hospital	2211 Lomas NE, Albuquerque	35m	1.5 hrs	(505)272-2411 (Emergency) (505)272-2111	X		X	
Presbyterian Hospital	1100 Central Ave. S.E. Albuquerque, NM	35m	1.5 hrs	505-841-1234	X			X
St. Vincent	Santa Fe	25m	2.5h	(505)820-5250	X			X

Designated Helispots:

- [REDACTED] ([REDACTED]): [REDACTED]
 - [REDACTED] : [REDACTED]
- 1. This an emergency landing zone only as it is a "power in, power out" helispot. Use only as last alternative.**
- Meadow Family Gathering Helispot: [REDACTED]
 - Cuba Admin Site, Warehouse, Engine Station Helispot: [REDACTED]

EMTs:

HELICOPTER AMBULANCE SERVICE IN & ADJACENT TO YOUR AREA

LOCATION	FACILITY	CALL SIGN	TYPE A/C	PHONE NUMBER	Avg. Flight Time (Minutes)
PHI Air Medical Med 50, 51	Albuquerque, NM	N351LG	Eurocopter AS350-B3 "A-Star"	1-800-633-5438	45 - 70
PHI Air Medical Med 52	Santa Fe, NM	N352LG	Eurocopter AS350-B3 "A-Star"	1-800-633-5438	15 - 40
San Juan Regional Air Care 1	Farmington, NM	N911NM	Bell 222UT	1-505-609-2000 Main # 1-505-609-6280 Patient Service	45 - 70
PHI Air Medical Med 53	Grants, NM	N353LG	Eurocopter AS350-B3 "A-Star"	1-800-633-5438	60 - 80
Mercy Memorial Center	Durango, CO	N403CF Care flight 4	Agusta 119 Koala	1-800-345-2516	45 - 70

GROUND AMBULANCE SERVICE

FACILITY/ LOCATION	COMMERCIAL PHONE	24 HOUR PHONE	ETA
CUBA RESCUE 125	CUBA, NM – EAST CORDOVA LANE	(505) 289-3456 or 911 or 1-800-898-2876	YES
CUBA AMBULANCE	CUBA, NM 6349 HWY 550	(505) 289-3456 or 911 or 1-800-898-2876	YES

AIR AMBULANCE SERVICE

FACILITY/ LOCATION	ADDRESS/LOCATION	24 HOUR PHONE
AIR CARE	FARMINGTON, NM	1-800-452-9990
LIFEGUARD AIR EMERGENCY SERVICES	ALBUQUERQUE, NM	(505) 272-3116
CAREFLIGHT	SANTA FE, NM	1-800-4521
TRI-STATE CARE FLIGHT	DURANGO, CO	1-800-800-0900 Disp. 970-382-7790 Office

DOH Nursing Response Strategic Plan, Rainbow Family Gathering, June-July 2009

Local Hospital Contacts:

Lovelace Westside Emergency Room	[REDACTED]	[REDACTED]
	Lead technician, ER	
	[REDACTED]	[REDACTED]
	[REDACTED]@lovelace.com	
	[REDACTED], MD	[REDACTED]
PMS, Cuba, New Mexico	[REDACTED]	[REDACTED]
	[REDACTED], RN	
Presbyterian Urgent Care, Rio Rancho, NM	[REDACTED]	[REDACTED]
	[REDACTED]	
	[REDACTED]@phs.org	
EMS Services, Cuba	[REDACTED]	[REDACTED]
Cuba Fire Department	[REDACTED]	[REDACTED]
UNM Psychiatric Emergency	[REDACTED]	[REDACTED]
	[REDACTED], RN	
Presbyterian Downtown	[REDACTED]	[REDACTED]
	[REDACTED], RN	
UNM Emergency Room	[REDACTED]	[REDACTED]
	[REDACTED], RN	
	[REDACTED]	
	[REDACTED]@salu.unm.edu	
Lovelace Downtown ER	[REDACTED]	[REDACTED]
	[REDACTED], RN	
San Juan Regional Medical Center, ER	[REDACTED]	[REDACTED]
	[REDACTED], RN	
	[REDACTED]	
	[REDACTED]@SJRMC.net	
	[REDACTED], RN Infectious Disease	
	[REDACTED]	
	[REDACTED]@SJRMC.net	

Nursing Response Strategic Plan:

[REDACTED], RN, BSN
[REDACTED], RN

1. Attend inter-agency briefings
2. Establish relationships with Forest Service, EMS, local hospitals and urgent care, Rainbow Family CALM
3. Provide a consistent physical presence at the gathering/establish trust and exchange of information to the extent possible with CALM workers
4. Assist DOH Epidemiology infectious disease surveillance, and intervention if necessary (e.g. sample collection, medication administration, isolation and quarantine)
5. Stock local Public Health Office with equipment specified by Epidemiology Department
6. Provide on-call support as needed
7. Participate in education outreach to Rainbow kitchens and CALM
8. Provide adult immunizations of Hep B and Hep A to Forest Service personnel as requested
9. Accompany Epidemiology teams to the gathering in order to provide a consistent contact and facilitate exchange of information.
10. Maintain regular contact and exchange of information with nurse managers at local Emergency Rooms in order to facilitate enhanced syndromic surveillance as recommended by DOH Infectious Disease Epidemiology Bureau.
11. Inform DOH Pharmacy and Laboratory staff as needed regarding laboratory sampling activities and any recommended distribution of medication.

COMMUNICATION PLAN

A. Radio Frequencies:

1. Command Frequency(s):

- **PRIMARY:** SFNF RPT - RX=[REDACTED] TX=[REDACTED]
Tone = [REDACTED] ([REDACTED])
- **SECONDARY:** SFNF RPT - RX=[REDACTED] TX=[REDACTED]
Tone = [REDACTED] ([REDACTED])

2. Tactical Frequency(s)

- **PRIMARY:** Tac1 - [REDACTED] RX/TX

3. Air Operations Frequency(s): Air to Ground - [REDACTED]

B. Verizon Identified Best Cellular Phone Coverage Sites:

1. 36.0123 x 106.7698
2. 36.0411 x 106.7588
3. 36.0418 x 106.7837

CHANNEL	NAME	USE
[REDACTED]		

**RAINBOW
ICP PHONE NUMBERS**

06/20/09

Information:

505-438-5685 For the Public Only



Logistics:



Finance



Plans



Law Enforcement



Communications



Briefing Room

(Homeland Security trailer)



To call Cuba Ranger District dial 7 and last 4 digits.

To call Santa Fe NF SO dial 7 and last 4 digits.


All other calls dial 9 and all other digits.

To set up your voicemail and retrieve your voicemail, press the "messages" button (envelope) and then the code.

Ex. (b)(2)(high)

Radio Call Signs for Incident

Ex. (b)(6) &
(b)(7)(C)



Ex.(b)(2)(high)

CHRIS REYNOLDS (Communications Unit Leader)
TOM FLORICH
BOB BECKLEY
REBECCA ROOF
MARCIA ROSE-RITCHIE



Ex. (b)(6) &
(b)(7)(C)

U.S MARSHALLS CALL SIGNS	
NAME	CALL SIGN
[Redacted]	[Redacted]
	[Redacted]
	[Redacted]
	[Redacted]
	[Redacted]
[Redacted]	[Redacted]

Ex.(b)(2)(high)

Ex. (b)(2)(high)

1. OPERATIONS Resources		2. DIVISION/GROUP Resources		ASSIGNMENT LIST					
3. INCIDENT NAME Rainbow Family Gathering 2009				4. OPERATIONAL PERIOD Daytime Operations DATE <u>6/29/2009</u> TIME <u>0800-2000</u>					
5. OPERATIONAL PERSONNEL									
OPERATIONS CHIEF <u>Jim Eaton - [REDACTED]</u>		DIVISION/GROUP SUPERVISOR <u>Jim Eaton - [REDACTED]</u>							
BRANCH DIRECTOR _____		AIR TACTICAL GROUP SUPERVISOR _____							
6. RESOURCES ASSIGNED TO THIS PERIOD									
STRIKE TEAM/TASK FORCE/ RESOURCE DESIGNATOR	CALL #	LEADER	NUMBER PERSONS	TRANS. NEEDED	PICKUP PT./TIME	DROP OFF PT./TIME			
Permit Administrator	[REDACTED]	Marcia Rose-Ritchie	1	N					
Permit Administrator	[REDACTED]	Rebecca Roof	1	N					
Operating Plan/Permit Admin.	[REDACTED]	Tom Florich	1	N					
Wildlife	[REDACTED]	Ramon Borrego	1	N					
Fire	[REDACTED]	Jarod Taylor	1	N					
Fire	[REDACTED]	Brian McCoy	1	N					
Fire	[REDACTED]	Rick Duran	1	N					
Fire	[REDACTED]	James Casaus	1	N					
7. OPERATIONS									
<ul style="list-style-type: none"> • Monitor kitchens and water filtering. • Recheck flagging around Venado spring. Ongoing. • Reissued 5 shuttle permits, 1 CALM permit, 1 supply permit, and 2 kitchen permits Friday. The Family wants one more kitchen permit for Fat Kids, and one more CALM permit (reality). • Smokey Bear pins are being requested. Prepare Information/Education programs and present to Kid Village (Information?). 									
8. SPECIAL INSTRUCTIONS									
<ul style="list-style-type: none"> • Maintain situational awareness with LEO personnel and incident command post. 									
9. DIVISION/GROUP COMMUNICATIONS SUMMARY									
FUNCTION		FREQ.	SYSTEM	CHAN.	FUNCTION		FREQ.	SYSTEM	CHAN.
COMMAND	LOCAL REPEAT	[REDACTED]	SF repeater	[REDACTED]	SUPPORT	LOCAL REPEAT			
DIV/GROUP TACTICAL		[REDACTED] TX/RX	Tac 1		GROUND TO AIR				
PREPARED BY (RESOURCE UNIT LEADER)				APPROVED BY (PLANNING SECT. CH.)			DATE	TIME	

1. OPERATIONS Law Enforcement		2. DIVISION/GROUP Daytime		ASSIGNMENT LIST			
3. INCIDENT NAME Rainbow Family Gathering 2009			4. OPERATIONAL PERIOD Daytime Operations DATE <u>6/29/2009</u> TIME <u>0800-2000</u>				
Ex. (b)(6) & (b)(7)(C) OPERATIONS CHIEF [REDACTED] BRANCH DIRECTOR [REDACTED]		5. OPERATIONAL PERSONNEL DIVISION/GROUP SUPERVISOR [REDACTED] AIR TACTICAL GROUP SUPERVISOR [REDACTED]			Ex. (b)(6) & (b)(7)(C) Ex. (b)(2)(high)		
6. RESOURCES ASSIGNED TO THIS PERIOD							
STRIKE TEAM/TASK FORCE/ RESOURCE DESIGNATOR	CALL #	LEADER	NUMBER PERSONS	TRANS. NEEDED	PICKUP PT./TIME	DROP OFF PT./TIME	
K-9 Unit	Ex. (b)(2)(high)	Ex. (b)(6) & (b)(7)(C)	1	N	0800	2000	
			1	N	0800	2000	
K-9 Unit			1	N	0800	2000	
			1	N	0800	2000	
Patrol			1	N	0800	2000	
			1	N	0800	2000	
7. OPERATIONS							
<ul style="list-style-type: none"> • Operate as Unified Command and manage as one Incident Command Team. • Manage parking along roads 69 and 70 to maintain access. • Monitor one way travel along FR 70 between Welcome Home and San Gregorio. • Assist Resource Advisors, Santa Fe NF, local EMS, and County health officials as requested. • Insure compliance with all federal and state laws. 							
8. SPECIAL INSTRUCTIONS							
<ul style="list-style-type: none"> • Maintain situational awareness with resource personnel and incident command post. 							
9. DIVISION/GROUP COMMUNICATIONS SUMMARY							
Ex. (b)(2)(high)							
FUNCTION	FREQ.	SYSTEM	CHAN.	FUNCTION	FREQ.	SYSTEM	CHAN.
COMMAND	LOCAL REPEAT	R x [REDACTED] SF repeater		SUPPORT		LOCAL REPEAT	
DIV./GROUP TACTICAL	[REDACTED] TX/RX	T a c 1		GROUND TO AIR			
PREPARED BY (RESOURCE UNIT LEADER)				APPROVED BY (PLANNING SECT. CH.)		DATE	TIME

1. OPERATIONS Law Enforcement		2. DIVISION/GROUP Evening		ASSIGNMENT LIST					
3. INCIDENT NAME Rainbow Family Gathering 2009			4. OPERATIONAL PERIOD Daytime Operations DATE <u>6/29/2009</u> TIME <u>1200-2400</u>						
Ex. (b)(6) & (b)(7)(C) OPERATIONS CHIEF <u> </u> BRANCH DIRECTOR <u> </u>		5. OPERATIONAL PERSONNEL DIVISION/GROUP SUPERVISOR <u> </u> AIR TACTICAL GROUP SUPERVISOR <u> </u>			Ex. (b)(6) & (b)(7)(C) <u> </u> Ex.(b)(2)(high)				
6. RESOURCES ASSIGNED TO THIS PERIOD									
STRIKE TEAM/TASK FORCE/ RESOURCE DESIGNATOR		CALL #	LEADER	NUMBER PERSONS	TRANS. NEEDED	PICKUP PT./TIME	DROP OFF PT./TIME		
K-9 Unit		Ex. (b)(2) (high)	Ex.(b)(6) & (b)(7)(C)	1	N	1200	2400		
				1	N	1200	2400		
K-9 Unit				1	N	1200	2400		
				1	N	1200	2400		
Patrol				1	N	1200	2400		
				1	N	1200	2400		
						1200	2400		
7. OPERATIONS									
<ul style="list-style-type: none"> • Operate as Unified Command and manage as one Incident Command Team. • Manage parking along roads 69 and 70 to maintain access. • Monitor one way travel along FR 70 between Welcome Home and San Gregorio. • Assist Resource Advisors, Santa Fe NF, local EMS, and County health officials as requested. • Insure compliance with all federal and state laws. 									
8. SPECIAL INSTRUCTIONS									
<ul style="list-style-type: none"> • Pay special attention when driving back down at night. Wildlife such as deer and elk are prevalent in the area. 									
Ex.(b)(2)(high) 9. DIVISION/GROUP COMMUNICATIONS SUMMARY									
FUNCTION		FREQ.	SYSTEM	CHAN.	FUNCTION		FREQ.	SYSTEM	CHAN.
COMMAND	LOCAL	Rx <u> </u>	SF repeater		SUPPORT	LOCAL			
	REPEAT	<u> </u>	<u> </u>			REPEAT			
DIV./GROUP TACTICAL		<u> </u> TX/RX	T a c 1		GROUND TO AIR				
PREPARED BY (RESOURCE UNIT LEADER)				APPROVED BY (PLANNING SECT. CH.)			DATE	TIME	

1. OPERATIONS Law Enforcement	2. DIVISION/GROUP Night	ASSIGNMENT LIST
---	-----------------------------------	------------------------

3. INCIDENT NAME Rainbow Family Gathering 2009	4. OPERATIONAL PERIOD Daytime Operations DATE <u>6/29/2009</u> TIME <u>2400-1200</u>
--	--

Ex. (b)(6) & (b)(7)(C)	5. OPERATIONAL PERSONNEL	Ex. (b)(6) & (b)(7)(C)
OPERATIONS CHIEF <u> </u>	DIVISION/GROUP SUPERVISOR <u> </u>	Ex.(b)(2)(high)
BRANCH DIRECTOR <u> </u>	AIR TACTICAL GROUP SUPERVISOR <u> </u>	

6. RESOURCES ASSIGNED TO THIS PERIOD						
STRIKE TEAM/TASK FORCE/ RESOURCE DESIGNATOR	CALL #	LEADER	NUMBER PERSONS	TRANS. NEEDED	PICKUP PT./TIME	DROP OFF PT./TIME
K-9 Unit	Ex.(b)(2)(high)	Ex. (b)(6) & (b)(7)(C)	1	N	2400	1200
	█	█	1	N	2400	1200
K-9 Unit	█	█	1	N	2400	1200
	█	█	1	N	2400	1200
Patrol	█	█	1	N	2400	1200
	█	█	1	N	2400	1200

- 7. OPERATIONS**
- Operate as Unified Command and manage as one Incident Command Team.
 - Manage parking along roads 69 and 70 to maintain access.
 - Monitor one way travel along FR 70 between Welcome Home and San Gregorio.
 - Assist Resource Advisors, Santa Fe NF, local EMS, and County health officials as requested.
 - Insure compliance with all federal and state laws.

- 8. SPECIAL INSTRUCTIONS**
- Pay special attention when driving back after a long night shift.
 - Monitor fatigue.

Ex.(b)(2)(high) **9. DIVISION/GROUP COMMUNICATIONS SUMMARY**

FUNCTION	FREQ.	SYSTEM	CHAN.	FUNCTION	FREQ.	SYSTEM	CHAN.
COMMAND	LOCAL REPEAT	SF repeater		SUPPORT	LOCAL REPEAT		
DIV/GROUP TACTICAL	TX/RX	T a c 1		GROUND TO AIR			

PREPARED BY (RESOURCE UNIT LEADER)	APPROVED BY (PLANNING SECT. CH.)	DATE	TIME
------------------------------------	----------------------------------	------	------

1. OPERATIONS Law Enforcement		2. DIVISION/GROUP Mounted		ASSIGNMENT LIST					
3. INCIDENT NAME Rainbow Family Gathering 2009				4. OPERATIONAL PERIOD Daytime Operations DATE <u>6/29/2009</u> TIME <u>0800-2000</u>					
Ex. (b)(6) & (b)(7)(C) OPERATIONS CHIEF [REDACTED] BRANCH DIRECTOR _____		5. OPERATIONAL PERSONNEL DIVISION/GROUP SUPERVISOR [REDACTED] AIR TACTICAL GROUP SUPERVISOR _____		Ex. (b)(6) & (b)(7)(C) [REDACTED] Ex.(b)(2)(high)					
6. RESOURCES ASSIGNED TO THIS PERIOD									
STRIKE TEAM/TASK FORCE/ RESOURCE DESIGNATOR	CALL #	LEADER	NUMBER PERSONS	TRANS. NEEDED	PICKUP PT./TIME	DROP OFF PT./TIME			
Mounted	Ex.(b)(2)(high)	Ex. (b)(6) & (b)(7)(C)	1	N	0800	2000			
Mounted	[REDACTED]	[REDACTED]	1	N	0800	2000			
Mounted	[REDACTED]	[REDACTED]	1	N	0800	2000			
7. OPERATIONS									
<ul style="list-style-type: none"> Operate as Unified Command and manage as one Incident Command Team. Manage parking along roads 69 and 70 to maintain access. Monitor one way travel along FR 70 between Welcome Home and San Gregorio. Assist Resource Advisors, Santa Fe NF, local EMS, and County health officials as requested. Insure compliance with all federal and state laws. Will help Resources GPS paths and trails. 									
8. SPECIAL INSTRUCTIONS									
<ul style="list-style-type: none"> Maintain situational awareness with resource personnel and incident command post. 									
Ex.(b)(2)(high) 9. DIVISION/GROUP COMMUNICATIONS SUMMARY									
FUNCTION		FREQ.	SYSTEM	CHAN.	FUNCTION		FREQ.	SYSTEM	CHAN.
COMMAND	LOCAL	[REDACTED]	SF repeater	[REDACTED]	SUPPORT	LOCAL			
	REPEAT					REPEAT			
DIV/GROUP TACTICAL		[REDACTED] TX/RX	Tac 1		GROUND TO AIR				
PREPARED BY (RESOURCE UNIT LEADER)				APPROVED BY (PLANNING SECT. CH.)			DATE	TIME	

