

2004 National Rainbow Family Incident Action Plan

Modoc National Forest



0700 June 25, to 0700 June 26, 2004

DIVISION ASSIGNMENT LIST			1. Branch		2. Division/Group Special Use Permit Administration	
3. Incident Name 2004 National Rainbow Family Gathering			4. Operational Period 6/26/03 until Date: amended Time: [REDACTED]			
5. Operations Personnel						
Operations Chief		Lynn Bidlack, F500P		Division/Group Supervisor		
Investigator				Deputy Division Supervisor		
6. Special Use Administration Team						
Special Use Administration Team	Team	Number Persons	Vehicle Type	Patrol Zone	Special Instructions	
[REDACTED]	[REDACTED]	2		1	[REDACTED] off 6/28/04	
[REDACTED]	[REDACTED]	2		1	b6 b7c	
		2		2		
		2		2	[REDACTED] Off 6/28/04	
7. Incident Operations B. Patrol assigned zones and document noncompliance with special use permit terms and conditions.						
8. Special Instructions A. Coordinate operations with Law Enforcement Patrols and the Mounted Unit, B. GPS and photograph, where appropriate, springs, kitchens, trails and stream crossings, major camps, water systems, and slit trenches. C. GPS units should be set to NAD-27						
[REDACTED]		Frequency	System	Channel	[REDACTED]	
[REDACTED]		Frequency	System	Channel	[REDACTED]	
Prepared By (Resource Unit Leader)			Approved By (Planning Sect. Ch.) Don Palmer		Date 6/25/03	Time 1800

DIVISION ASSIGNMENT LIST		1. Branch		2. Division/Group [REDACTED]	
3. Incident Name 2004 National Rainbow Family Gathering		4. Operational Period 6/25 until Date: ammended Time: [REDACTED]			
5. Operations Personnel					
Operations Chief [REDACTED]		Division/Group Supervisor [REDACTED]			
Investigator [REDACTED]		Deputy Division Supervisor [REDACTED]			
6. Resources Assigned to Incident					
Patrol	Team	Number Persons	Vehicle Type		
[REDACTED]	[REDACTED]	2		K9	
[REDACTED]	[REDACTED]	2		b6 67C	
[REDACTED]	[REDACTED]	2			
[REDACTED]	[REDACTED]	2			
7. Incident Operations A. Attend officer briefing at Patterson Guard Station at 0900, B. Support Special Use Permit Administrators as requested, C. Patrol exterior perimeter and interior of gathering site, D. Assure that system roads remain open and unrestricted, E. Check all existing signage and replace as necessary (including Forest Orders and resource protection), F. Monitor Homestead Flats, G. Identify any potential problem areas associated with hostile individuals, H. Monitor Forest Service Information Order Boards,					
8. Special Considerations A. Review IAP maps and note any changes to Planning, B. During routine patrols GPS any kitchens, slit trenches trails and water systems include names where appropriate. Provide information to Planning, C. Report any communications problems, D. Locate, GPS and name locations with cell phone coverage, E. Keep list updated of authorized wilderness trailhead vehicles, F. Horse unit available for assistance as requested.					
9. Incident Communications		10. Incident Communications			
Frequency	System	Channel	Frequency	System	Channel
Prepared By (Resource Unit Leader)		Approved By (Planning Sect. Ch.) Don Palmer		Date 6/24/04	Time 1800

DIVISION ASSIGNMENT LIST			1. Branch		2. Division/Group Mounted Unit	
3. Incident Name 2004 National Rainbow Family Gathering			4. Operational Period 6/25/03 until Date: amended Time: [REDACTED]			
5. Operational Personnel						
Operations Chief [REDACTED]		Division/Group Supervisor [REDACTED]				
Investigator [REDACTED]		Deputy Division Supervisor [REDACTED]				
6. Resource Assignment Table						
Patrol	Team	Number Persons	Vehicle Type			
[REDACTED]		1	Horse			
[REDACTED]		1	Horse	bc		
[REDACTED]		1	Horse	b7c		
[REDACTED]		1	Horse			
[REDACTED]						
[REDACTED]						
7. Incident Operations A. Conduct patrols of the gathering site including all system and non-system roads, B. Provide support to ground law enforcement, resource employees, and Special Use Permit Administrators as requested.						
8. Special Instructions A. Keep horses a minimum of 100 feet from any surface water within permitted area until designated crossings are established,						
Frequency		System		Channel		
Prepared By (Resource Unit Leader)			Approved By (Planning Sect. Ch.) Don Palmer		Date 6/24/03	Time 1800

SAFETY & HEALTH REMINDERS

June 25 & 26, 2004

2004 RAINBOW FAMILY GATHERING

Modoc National Forest

Warner Mtn. Ranger District

Keep up the safe driving, Clean Windshields, Limit speed to the road and Situation, be courteous and drive defensively, always lookout for the other driver. Heads up for animals on the road. Use your safety belts.

Use good Officer Safety skills at all times use gloves and germ killing skin gel. Be aware of edge weapons, and sharp objects. Properly dispose of contaminated items.

Mental alertness, recognize dangerous situations. Look out for each other. Arrest and transport by policy. Keep alert and tactically be prepared. Always be aware of your surroundings. Use contact / cover techniques when out of your patrol vehicle.

Support and assist other Law Enforcement agencies and operations.

L.E. units try to assist and cover resource people when they are in the area. And County Public Health folks when you see them.

Resource personnel need to work in pairs, check in and out with Forest Dispatch, and or ICP Dispatch. Be aware of your surroundings at all times. Leave if you feel unsafe or unsure. Watch out for each other.

Always have a planned escape route.

LE units assist resource people as needed, and County Public Health and Safety when they are in the area.

STAY ALERT and LOOK OUT for EACH OTHER!

Thanks for the safe good work!
SAFETY

8. Medical Emergency Procedures

Requests for medical assistance will be made by incident personnel through ICP Dispatch, Radio contact or Phone contact, ICP Dispatch will call (530) 233-4410.

Ground ambulance requested through F.S. Law Enforcement will be met by a L.E. unit along forest road # 64 or the entry to the gathering. The L.E. unit will then escort the ambulance to the patient within the gathering site. If the medical incident is along other forest roads or within the general area contact ICP Dispatch.

Contact the Division Supervisor with patient complaint/condition and location, Division Supervisor will contact L.E. Ops. Chief then to Safety Officer.


If it is an Officer down use appropriate radio phrases, request air way to be secured, notify if scene is secure or not: if scene is not secure, give a location for medical resources to stage until scene is secure or for the Officer to be brought to for air transport.

All medical resources for Modoc and Northern Lassen County will be ordered and coordinated through ICP Dispatch then further coordinated through Modoc County Communication Center.

(SEE ATTACHMENTS)

9. Prepared by (SAFETY)
JON C. SELBY

10. Reviewed by (IC)



INCIDENT OBJECTIVES	1. Incident Name 2004 National Rainbow Family Gathering	2. Date June 21, 2004	3. Time 1800									
4. Operational Period June 22, 2004 @0800 until amended (Note Weather Forecast only change)												
5. Incident Objectives <ol style="list-style-type: none"> 1. Ensure that the safety of employees, assigned personnel, the public, and event participants are considered throughout the course of the event, 2. Establish and maintain internal and external communications and relationships with cooperating agencies, federal, tribal, state and local government officials, private landowners, permittees, local businesses, communities, and the Rainbow Family, 3. Protect resources and coordinate rehabilitation, 4. Manage the event proactively as a noncommercial group use consistent with Forest Service regulations and orders. 												
6. Weather Forecast for Period: Thursday June 24 @0800 thru Friday June 25, 2004 @2400 Maximum Temp: 70's-mid 80's, Minimum Temp: mid 30's - mid 40's Wind Speed: 3-8 with gusts to 18 mph in the afternoon. Wind Direction: W/SW Minimum RH: 14%, Maximum RH: 65%												
7. General Safety Message <p>The primary objective of this years gathering is to identify, communicate and mitigate health and safety issues to all involved parties including the general public, local residents, resource incident workers, cooperating agencies, law enforcement and non law enforcement personnel. Use good officer safety skills and provide backup and cover when needed.</p>												
8. Attachments (mark if attached) <table border="0"> <tr> <td><input checked="" type="checkbox"/> Organization List - ICS 203</td> <td><input checked="" type="checkbox"/> Medical Plan - ICS 206</td> <td><input type="checkbox"/> BOLO's</td> </tr> <tr> <td><input checked="" type="checkbox"/> Div. Assignment Lists - ICS 204</td> <td><input type="checkbox"/> Incident Map</td> <td><input type="checkbox"/> Officer Advisories</td> </tr> <tr> <td><input checked="" type="checkbox"/> Communications Plan - ICS 205</td> <td><input type="checkbox"/> Vicinity Map</td> <td><input type="checkbox"/> Other</td> </tr> </table>				<input checked="" type="checkbox"/> Organization List - ICS 203	<input checked="" type="checkbox"/> Medical Plan - ICS 206	<input type="checkbox"/> BOLO's	<input checked="" type="checkbox"/> Div. Assignment Lists - ICS 204	<input type="checkbox"/> Incident Map	<input type="checkbox"/> Officer Advisories	<input checked="" type="checkbox"/> Communications Plan - ICS 205	<input type="checkbox"/> Vicinity Map	<input type="checkbox"/> Other
<input checked="" type="checkbox"/> Organization List - ICS 203	<input checked="" type="checkbox"/> Medical Plan - ICS 206	<input type="checkbox"/> BOLO's										
<input checked="" type="checkbox"/> Div. Assignment Lists - ICS 204	<input type="checkbox"/> Incident Map	<input type="checkbox"/> Officer Advisories										
<input checked="" type="checkbox"/> Communications Plan - ICS 205	<input type="checkbox"/> Vicinity Map	<input type="checkbox"/> Other										
9. Prepared by (Planning Section Chief) Don Palmer		10. Approved by (Incident Commander) /s/ Tim Lynn 6/21/04										

DIVISION ASSIGNMENT LIST		1. Branch		2. Division/Group [REDACTED] Shift	
3. Incident Name 2004 National Rainbow Family Gathering		4. Operational Period 6/24 until Date: ammended Time: [REDACTED]			
5. Operations Personnel					
Operations Chief [REDACTED]		Division/Group Supervisor [REDACTED]			
Investigator [REDACTED]		Deputy Division Supervisor [REDACTED]			
6. Resources Assigned This Period					
Patrol	Team	Number Persons	Vehicle Type		
[REDACTED]	[REDACTED]	2		K9	66 67c
[REDACTED]	[REDACTED]	2			
[REDACTED]	[REDACTED]	2			
[REDACTED]	[REDACTED]	2			
7. Incident Operations A. Attend officer briefing at Patterson Guard Station at 0800, B. Support Special Use Permit Administrators as requested, C. Patrol exterior perimeter and interior of gathering site, D. Assure that system roads remain open and unrestricted, E. Check all existing signage and replace as necessary (Including Forest Orders and resource protection), F. Monitor Homestead Flats, G. Continue to post Court Date signs at all primary entrance areas and trailheads, H. Identify any potential problem areas associated with hostile individuals, I. Monitor Forest Service Information Order Boards.					
8. Special Considerations A. Review IAP maps and note any changes to Planning, B. During routine patrols GPS any kitchens, slit trenches trails and water systems include names where appropriate. Provide information to Planning, C. Report any communications problems, D. Locate, GPS and name locations with cell phone coverage, E. Keep list updated of authorized wilderness trailhead vehicles, F. Horse unit available for assistance as requested.					
9. Division/Group Communication Summary					
Function	Frequency	System	Channel	Function	Frequency
Command				Logistics	
Tactical Div/Group				Air to Ground	
Prepared By (Resource Unit Leader)		Approved By (Planning Sect. Ch.) Don Palmer		Date 6/23/04	Time 1900

DIVISION ASSIGNMENT LIST			1. Branch		2. Division/Group Mounted Unit		
3. Incident Name 2004 National Rainbow Family Gathering			4. Operational Period 6/23/03 until Date: amended Time: [REDACTED]				
5. Operations Personnel							
Operations Chief		[REDACTED]		Division/Group Supervisor		[REDACTED]	
Investigator		[REDACTED]		Deputy Division Supervisor		[REDACTED]	
6. Resources Assigned This Period							
Patrol	Team	Number Persons	Vehicle Type				
[REDACTED]	[REDACTED]	1	Horse	b6 67c			
[REDACTED]	[REDACTED]	1	Horse				
[REDACTED]	[REDACTED]	1	Horse				
H-403H							
F404H							
F405H							
7. Incident Operations							
A. Conduct patrols of the gathering site including all system and non-system roads,							
B. Provide support to ground law enforcement, resource employees, and Special Use Permit Administrators as requested.							
8. Special Instructions							
A. Keep horses a minimum of 100 feet from any surface water within permitted area until designated crossings are established,							
9. Division/Group Communication Summary							
Function	Frequency	System	Channel	Function	Frequency	System	Channel
Command				Logistics			
Tactical Div/Group				Air to Ground			
Prepared By (Resource Unit Leader)		Approved By (Planning Sect. Ch.)		Date		Time	
		Don Palmer		6/23/03		1900	

SAFETY & HEALTH REMINDERS

June 24 & 25, 2004

2004 RAINBOW FAMILY GATHERING

Modoc National Forest

Warner Mtn. Ranger District

Drive defensive at all times. - Limit speed to match situation. - Washboard surface on Forest roads. Use good vehicle maintenance. - Headlights - Clean windshields and Watch out for animals on the road.

Use good Officer Safety skills at all times - Physical Contacts - Gloves and Use germ killing skin gel. Work in pairs, and communicate with each other.

Avoid sharp objects or needles. Properly dispose of contaminated items. Be aware of edge weapons. Don't let your guard down. Look out for each other.

Keep alert and tactically be prepared for potential threats. Even off duty.

Size up the threat and use the appropriate "Use of Force." Keep current with full legal options of the use of force.

Support and assist other Law Enforcement agencies and operations.

L.E. units try to assist and cover resource people when they are in the area. And County Public Health folks when you see them.

Resource personnel need to work in pairs, and check in and out with Forest Dispatch, and or ICP Dispatch. Be aware of your surroundings at all times - leave if you feel unsafe or unsure.

Always lookout for each other, and have a planed escape route.

Ask yourself after every contact—What if ?

STAY ALERT

"Let Common Sense Prevail"

Thanks for the good job!

SAFETY

INCIDENT OBJECTIVES	1. Incident Name 2004 National Rainbow Family Gathering	2. Date June 21, 2004	3. Time 1800
4. Operational Period June 22, 2004 @0800 until amended			
5. Incident Objectives <ol style="list-style-type: none"> 1. Ensure that the safety of employees, assigned personnel, the public, and event participants are considered throughout the course of the event, 2. Establish and maintain internal and external communications and relationships with cooperating agencies, federal, tribal, state and local government officials, private landowners, permittees, local businesses, communities, and the Rainbow Family, 3. Protect resources and coordinate rehabilitation, 4. Manage the event proactively as a noncommercial group use consistent with Forest Service regulations and orders. 			
6. Weather Forecast for Period: Tuesday June 22 @0800 thru Wednesday June 23, 2004 @2400 Maximum Temp: 70's-mid 80's, Minimum Temp: mid 40's - mid 50's Wind Speed: 4-8 with gusts to 15-20 mph in the afternoon, Wind Direction: SW/NW Minimum RH: 10-22%, Maximum RH: 40-65%			
7. General Safety Message <p>The primary objective of this years gathering is to identify, communicate and mitigate health and safety issues to all involved parties including the general public, local residents, resource incident workers, cooperating agencies, law enforcement and non law enforcement personnel. Use good officer safety skills and provide backup and cover when needed.</p>			
<div style="display: flex; flex-wrap: wrap;"> <div style="width: 33%;"> <input checked="" type="checkbox"/> Organization List - ICS 203 </div> <div style="width: 33%;"> <input checked="" type="checkbox"/> Medical Plan - ICS 206 </div> <div style="width: 33%;"> <input type="checkbox"/> BOLO's </div> <div style="width: 33%;"> <input checked="" type="checkbox"/> Div. Assignment Lists - ICS 204 </div> <div style="width: 33%;"> <input type="checkbox"/> Incident Map </div> <div style="width: 33%;"> <input type="checkbox"/> Officer Advisories </div> <div style="width: 33%;"> <input checked="" type="checkbox"/> Communications Plan - ICS 205 </div> <div style="width: 33%;"> <input type="checkbox"/> Vicinity Map </div> <div style="width: 33%;"> <input type="checkbox"/> Other </div> </div>			
9. Prepared by (Planning Section Chief) Don Palmer		10. Approved by (Incident Commander) /s/ Tim Lynn 6/21/04	

DIVISION ASSIGNMENT LIST			1. Branch		2. Division/Group [REDACTED] Shift	
3. Incident Name 2004 National Rainbow Family Gathering			4. Operational Period 6/23 until Date: ammended Time: [REDACTED]			
5. Operations Personnel						
Operations Chief		[REDACTED]	Division/Group Supervisor		[REDACTED]	
Investigator		[REDACTED]	Deputy Division Supervisor		[REDACTED]	
6. Resources Assigned to Division						
Patrol	Team	Number Persons	Vehicle Type			
[REDACTED]	[REDACTED]	2		K9		b6 b7c
[REDACTED]	[REDACTED]	2				
[REDACTED]	[REDACTED]	2				
[REDACTED]	[REDACTED]	2				
[REDACTED]	[REDACTED]	2				
[REDACTED]	[REDACTED]	1				
7. Incident Operations A. Attend officer briefing at Patterson Guard Station at 0800, B. Support Special Use Permit Administrators as requested, C. Patrol exterior perimeter and interior of gathering site, D. Assure that system roads remain open and unrestricted, E. Check all existing signage and replace as necessary (Including Forest Orders and resource protection), F. Monitor Homestead Flats, G. Continue to post Court Date signs at all primary entrance areas and trailheads, H. Identify any potential problem areas associated with hostile individuals, I. Monitor Forest Service Information Order Boards,						
8. Special Considerations A. Review IAP maps and note any changes to Planning, B. During routine patrols GPS any kitchens , slit trenches trails and water systems include names where appropriate. Provide information to Planning, C. Report any communications problems, D. Locate, GPS and name locations with cell phone coverage, E. Keep list updated of authorized wilderness trailhead vehicles, F. Horse unit available for assistance as requested.						
Unit		Frequency	System	Channel	Unit	
[REDACTED]					[REDACTED]	
Prepared By (Resource Unit Leader)		Approved By (Planning Sect. Ch.)		Date	Time	
		Don Palmer		6/22/04	1800	

DIVISION ASSIGNMENT LIST			1. Branch		2. Division/Group Mounted Unit		
3. Incident Name 2004 National Rainbow Family Gathering			4. Operational Period 6/22/03 until Date: amended Time: [REDACTED]				
Operations Personnel							
Operations Chief [REDACTED]		Division/Group Supervisor [REDACTED]					
Investigator [REDACTED]		Deputy Division Supervisor [REDACTED]					
Incident Assignment Details							
Patrol	Team	Number Persons	Vehicle Type				
[REDACTED]	[REDACTED]	1	Horse		b6 b7c		
[REDACTED]	[REDACTED]	1	Horse				
[REDACTED]	[REDACTED]	1	Horse				
H-403H							
F404H							
F405H							
7. Incident Operations A. Continue orientation of gathering site area including all system and non-system roads, B. Provide support to ground law enforcement, resource employees, and Special Use Permit Administrators as requested. C. Complete fencing and guard station maintenance as needed to accommodate horses,							
8. Special Instructions A. Keep horses a minimum of 100 feet from any surface water within permitted area until designated crossings are established,							
Communication Log							
Frequency	System	Channel	Frequency	System	Channel		
Prepared By (Resource Unit Leader)			Approved By (Planning Sect. Ch.)		Date	Time	
			Don Palmer		6/22/03	1800	

SAFETY & HEALTH

June 23 & 24, 2004

**2004 RAINBOW FAMILY GATHERING
Modoc National Forest
Warner Mtn. R.D.**

Drive defensive at all times. - Speed to match situation. - Vehicle Maintenance - Headlights - Clean Windshields and Watch out for animals on the road.

Physical Contacts - Use Protective measures - Gloves & germ killing skin gel. Avoid sharp objects, needles - Properly dispose of contaminated items in Biohazard bags / sharps kit.

Mental alertness - Look out for each other and recognize dangerous situations. Have an escape route.

Know your Backup - Have good Communications with each other and other L.E Units in area.

Use good Officer Safety Skills. Arrests and transport by the book. After transport wipe or spray your patrol vehicle with Lysol or decontamination wipes. And clean handcuffs

Support and assist other L.E. agencies as needed such as Vehicle Stops and etc.

Resource personnel - Must be in radio contact, check in and check out. Communicate with Law Enforcement Officers. Always work in pairs. Always be aware of your surroundings - leave if you feel unsafe or unsure. Have an on going escape route.

L.E. units try to assist resource people when they are in the area. Provide cover for them as needed. Have them check in and out with you if they are walking in the area.

***Use good Officer Safety Skills
and
Look Out for Each Other!
&
Maintain a mind set of constant awareness***

THANKS!

Safety Officer: Jon SELBY

MEDICAL PLAN		1. Incident Name	2. Date Prepared	3. Time Prepared	4. Operational Period			
		2004 Rainbow Gathering	06/22/04	0800	Duration of Gathering			
5. Incident Medical Aid Station								
Medical Aid Stations		Location			Paramedics			
					Yes		No	
ICP, Alturas High School		900 North Main St., Alturas, Ca.			<input type="checkbox"/>		X	
Patterson Guard Station, ICP		F.R. 64			<input type="checkbox"/>		X	
					<input type="checkbox"/>		<input type="checkbox"/>	
		SEE ATTACHMENTS						
6. Transportation								
A. Ambulance Services								
Name		Address		Phone	Paramedics			
					Yes		No	
Modoc Medical Center, Alturas				(530)233-4410	X			
Modoc Medical Center, Adin				(530)233-4410	X			
Surprise Valley Ambulance				(530)233-4410			X	
		SEE ATTACHMENTS						
B. Incident Ambulances								
Name		Location			Paramedics			
					Yes		No	
None Assigned					<input type="checkbox"/>		<input type="checkbox"/>	
		SEE ATTACHMENTS						
7. Hospitals								
Name	Address	Travel Time		Phone	Helipad		Burn Center	
		Air	Grnd		Yes	No	Yes	No
Modoc Medical Center Alturas, Ca.	228 McDowell St. Alturas 41°28.48' / 120°32.42'	15 min.	1.5 Hrs.	530-233-5131	X			X
Surprise Valley Medical Clinic	745 Main St. Cedarville Ca. 41° 32. 20' / 120° 210.80'	15 min.	1.5 Hrs.	530-279-8111		X		x
Mercy Medical Center (Level II Trauma)	2175 Rosaline Ave. Redding, Ca. 40° 34.14' / 122° 23.03'	65 min.	5 Hrs.	530-225-6000 800-232-3121	X		X	
Mayers Memorial Hospital (Level IV Trauma)	102 N. Main St. Adin, Ca.	45 min.	3.5 Hrs.	530-336-5511	X			X
Washoe Medical Center (Level 1 Trauma)	77 Pringle Way Reno, Nv.	70 min.	4.5 Hrs.	775-982-4100	X			X

OFFICER SAFETY

ICAT ALERT: 2004-208P
LOCATION: ALL PORTS
DATE: June 2, 2004

The following information was forwarded by CBPO Dolores Ramos, BOTA, El Paso, TX:

Pocket socks

Pictured in the photo are socks marketed towards travelers whose ad boasts, "cleverly concealed zipper pocket." Although meant to hold a spare key, cash, or ID, the zipper pocket is the perfect size to conceal contraband such as a handcuff key or small plastic weapon. Diversions such as zippers and rivets along the outside seam of pants could assist passengers in passing through the screening process without detection. Security officials should remain mindful of how concealment clothing can provide creative hiding places that can be overlooked and difficult to detect.



2004 National Rainbow Family Incident Action Plan

Modoc National Forest



National Incident Management Team

0800 June 22, to 0800 June 23, 2004

DIVISION ASSIGNMENT LIST		1. Branch		2. Division/Group [REDACTED]			
3. Incident Name 2004 National Rainbow Family Gathering		4. Operational Period 6/22 until Date: ammended Time: [REDACTED]					
5. Operations Personnel							
Operations Chief [REDACTED]		Division/Group Supervisor [REDACTED]					
Investigator [REDACTED]		Deputy Division Supervisor [REDACTED]					
6. Resources Assigned This Period							
Patrol	Team	Number Persons	Vehicle Type				
[REDACTED]	[REDACTED]	2		K9			
[REDACTED]	[REDACTED]	2					
[REDACTED]	[REDACTED]	2					
[REDACTED]	[REDACTED]	2					
[REDACTED]	[REDACTED]	2					
[REDACTED]	[REDACTED]	1					
7. Incident Operations A. Attend officer briefing at Patterson Guard Station at 0800, B. Patrol exterior perimeter and interior of gathering site, C. Assure that system roads remain open and unrestricted, D. Check all existing signage and replace as necessary (including Forest Orders and resource protection), E. Monitor Homestead Flats, F. Continue to post Court Date signs at all primary entrance areas and trailheads, G. Identify any potential problem areas associated with hostile individuals, H. Monitor Forest Service Information Order Boards,							
8. Special Considerations A. Review IAP maps and note any changes to Planning, B. During routine patrols GPS any kitchens, slit trenches trails and water systems include names where appropriate. Provide information to Planning, C. Report any communications problems, D. Locate, GPS and name locations with cell phone coverage, E. Keep list updated of authorized wilderness trailhead vehicles, F. Horse unit will be orientating with the gathering area in the afternoon.							
9. Division/Group Communication Summary							
Function	Frequency	System	Channel	Function	Frequency	System	Channel
Command				Logistics			
Tactical Div/Group				Air to Ground			
Prepared By (Resource Unit Leader)		Approved By (Planning Sect. Ch.)		Date		Time	
		Don Palmer		6/21/04		1730	

DIVISION ASSIGNMENT LIST		1. Branch		2. Division/Group Mounted Unit			
3. Incident Name 2004 National Rainbow Family Gathering		4. Operational Period 6/22/03 until Date: amended Time: 2030					
5. Operations Personnel							
Operations Chief: [REDACTED]		Division/Group Supervisor: [REDACTED]					
Investigator: [REDACTED]		Deputy Division Supervisor: [REDACTED]					
6. Resources Assigned This Period							
Patrol	Team	Number Persons	Vehicle Type				
[REDACTED]	[REDACTED]	1	Horse				
[REDACTED]	[REDACTED]	1	Horse				
[REDACTED]	[REDACTED]	1	Horse				
H-403H							
F404H							
F45H							
7. Incident Operations							
A. Orientate Unit with gathering site area,							
B. Review Special Use Permit and Operations and Maintenance Plan							
C. Provide support to ground law enforcement and resource employees as requested,							
8. Special Instructions							
A. Keep horses a minimum of 100 feet from any surface water within permitted area until designated crossings are established,							
B. Become familiar with open roads within the permitted area,							
9. Division/Group Communication Summary							
Function	Frequency	System	Channel	Function	Frequency	System	Channel
Command				Logistics			
Tactical Div/Group				Air to Ground			
Prepared By (Resource Unit Leader)		Approved By (Planning Sect. Ch.)		Date		Time	
		Don Palmer		6/21/03		1800	

SAFETY & HEALTH REMINDERS

June 22 & 23, 2004

2004 RAINBOW FAMILY GATHERING

Modoc National Forest

Warner Mtn. Ranger District

Drive defensive at all times. - Speed to match situation. - Vehicle Maintenance. - Headlights - Watch out for animals on the road.

Use good Officer Safety skills at all times - Physical Contacts - use gloves, germ killing skin gel. Work in pairs, and communicate with each other. Make sure you have good communication. Be aware of sharp objects or needles. And heads up for edge weapons. Properly dispose of contaminated items into biohazard bags and or sharp containers. Don't let your guard down.

Support and assist other Law Enforcement agencies and operations.

L.E. units try to assist and cover resource people when they are in the area. And County Public Health folks when you see them.

Resource personnel need to work in pairs, and check in and out with Forest Dispatch, and or ICP Dispatch. Be aware of your surroundings at all times - leave if you feel unsafe or unsure.

Always lookout for each other, and have an escape route.

STAY ALERT

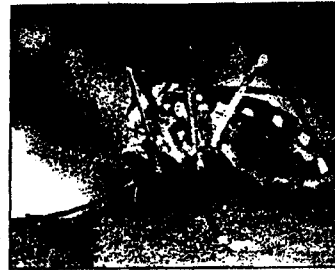
"Let Common Sense Prevail"

Thanks!

SAFETY

WEST NILE VIRUS IS A RISK YOU CAN DO SOMETHING ABOUT WITH A FEW SIMPLE STEPS.

West Nile virus is now in most of the United States. The most important way people become infected is through the bite of an infected mosquito. You can reduce your chance of getting infected by avoiding mosquito bites.



ADULTS ARE AT HIGHEST RISK

People over age 50 have a higher risk for becoming seriously ill when they get infected with West Nile virus.

People under age 50 can also become sick, but it is less likely.

WHAT HAPPENS IF I GET INFECTED?

Most people who get infected with West Nile virus do not have any symptoms. Some people develop a mild illness called West Nile Fever. This mild illness gets better on its own. No treatment is needed.

A small number of people (less than 1 out of 100) who get infected with West Nile virus develop severe disease, called West Nile encephalitis or West Nile meningitis (inflammation of the brain or the area around the brain). This severe disease usually requires hospitalization. In some cases, especially among older persons, it can result in death.

Symptoms of severe illness include headache, high fever, stiff neck, mental confusion, muscle weakness, tremors (shaking), convulsions, coma, and paralysis. See your doctor if you develop these symptoms.

There is no specific treatment for the West Nile virus infection. There is no vaccine available for people.

For more information on West Nile Virus:
Centers for Disease Control and Prevention
www.cdc.gov/westnile



Clinical Signs of West Nile Virus

West Nile Virus (WNV) causes encephalitis, an inflammatory condition that affects the brain and central nervous system. The most common signs are stumbling or weakness. Sometimes this disease is accompanied by muscular twitching, typically on the face, neck and forelimbs. Other signs include fever, depression, reduced appetite, paralysis and acute death. Horses showing any suspicious signs previously described should be evaluated by a veterinarian for an accurate diagnosis.

Diagnosis & Treatment of WNV

Diagnosis of WNV is based upon clinical signs and the results of blood tests. There is no specific treatment for West Nile Virus. Providing good



supportive care is a critical part of treatment. Most horses are administered an anti-inflammatory medication aimed at reducing the effects of encephalitis, and in some cases intravenous fluids are administered to maintain adequate hydration. Some horses

may require hospitalization and may need to be assisted with a sling in order to remain standing. In 2002 approximately 30% of horses clinically affected with WNV died. Most horses surviving this disease have been observed to recover completely, but can take a long period of time for complete recovery. Much research is being done in this area to better understand the consequences of WNV infection.

Methods for reducing exposure of West Nile Virus infection in the horse

- (1) Reducing exposure to mosquitoes.
- (2) WNV vaccination program.

The following guidelines are recommendations for reducing exposure to mosquitoes.

They will not guarantee prevention of

West Nile Virus:



• Reduce mosquito breeding sites by eliminating sources of stagnant water (e.g. old tires, gutters, wells, ditches etc.) and cleaning of water tanks weekly.

• Biologic agents can be used in some areas of standing water (e.g. water troughs, ornamental ponds etc.) to **reduce mosquito larva**. For example a "dunk" is a donut sized object that releases bacteria into the water specifically **killing mosquito larva** that feed upon the bacteria. These biologic agents are environmentally safe and not harmful to people, animals, birds and other wildlife.

• Consider screened housing and using blowing fans on stabled horses.

• Use florescent light bulbs in barns and turn off all lights at night.

• For turnout, mosquito blankets and hoods will reduce exposure; avoid turnout during mosquito feeding time.

• Use insect repellents which contain permethrins or 35% DEET to use on horses and/or people.

General vaccination guidelines for West Nile Virus, consult your veterinarian for what is best for your horse(s).

The Adult Horse:

- A killed virus vaccine is presently available for use in horses only.
- Two intramuscular doses of WNV vaccine should be administered 3-6 weeks apart.
- Annual revaccination prior to the onset of mosquito season is recommended routinely.
- In certain regions of the country observing prolonged mosquito seasons, WNV vaccinations may be required every 4 months.

The Pregnant Mare and Foal:

- Mares with established pregnancies (> 40 days in foal) can be vaccinated with WNV and should receive a booster vaccination 4-6 weeks prior to foaling.



• Young foals born to vaccinated mares should receive WNV vaccines at approximately 4 months of age followed by two more boosters at 5 & 6 months of age.

• Foals born from non-vaccinated mares can receive the WNV vaccine as early as 2 months of age followed by two successive boosters at 3 & 4 months of age.

DIVISION ASSIGNMENT LIST		1. Branch		2. Division/Group			
3. Incident Name 2003 National Rainbow Family Gathering		4. Operational Period 6/21-22/04 until Date: amended Time:					
5. Operations Personnel							
Operations Chief		Division/Group Supervisor					
Investigator		Deputy Division Supervisor					
6. Resources Assigned This Period							
Patrol	Team	Number Persons	Vehicle Type				
		2					
		2					
		2					
		2					
7. Incident Operations							
A. Attend officer briefing at Patterson Guard Station at 1530,							
B. Patrol main roads and exterior perimeter of gathering site. Conduct interior patrols only during daylight hours,							
C. Orientate officers with general gathering area,							
D. Check all existing signage and replace as necessary (including Forest Orders and resource protection),							
E. Monitor Closure of Homestead Flats,							
F. Identify any potential problem areas associated with hostile individuals,							
G. Monitor Forest Service Information Order Boards.							
8. Special Considerations							
A. Review IAP maps and note any changes to Planning,							
B. During routine patrols GPS any kitchens, slit trenches trails and water systems include names where appropriate. Provide information to Planning,							
C. Report any communications problems,							
D. Locate, GPS and name locations with cell phone coverage,							
E. There is a white chevy blazer which is authorized to park at Patterson Trailhead,							
9. Division/Group Communication Summary							
Function	Frequency	System	Channel	Function	Frequency	System	Channel
Command				Logistics			
Tactical Div/Group				Air to Ground			
Prepared By (Resource Unit Leader)		Approved By (Planning Sect. Ch.)		Date		Time	
		Don Palmer		6/20/04		1915	



CALIFORNIA CAMPFIRE PERMIT

Name		
Address		
City	State	Zip

is authorized to build a campfire, subject to the terms listed on this permit on National Forest Land and Bureau of Land Management Land.

SPECIAL LIMITATIONS: Some areas have special limitations regarding campfire use. It is your responsibility to find out what these limitations are. The best way to do this is by contacting a local agency office in the area you intend to visit. Throughout the year, as fire danger increases, fire restrictions are put into effect. Strict compliance with fire restrictions is required.

TERMS OF PERMIT

Permittee agrees to the following:

1. Clear all flammable material away from the fire for a minimum of five feet in all directions to prevent escape of the fire.
2. Have a shovel available at the campfire site for preparing and extinguishing campfires.
3. Have a responsible person in attendance at all times.
4. Extinguish campfire with water, using the down, stir, and feel method.



READ AND SIGN

Permittee's signature	Date
Issued by	Agency/Unit
Expiration Date	

RS-FS-5100-54 (revised Apr. 1993)

LE-63

On National Forest Land:

a) With a Campfire Permit, you may use a:



Wood Fire



Charcoal Fire



Portable Gas Stove

b) In addition, when **FIRE RESTRICTIONS** are in effect, you may use **ONLY** a portable stove with gas, jellied petroleum or pressurized liquid fuel outside of developed recreation sites, or designated fire use areas.



ADDITIONAL INFORMATION

- On private land you must have written permission from the landowner for campfire use.
- Some designated wilderness areas require a special permit.
- Many high-country areas prohibit wood fires to protect scarce vegetation.
- If you smoke outside a vehicle, be sure you do so within a cleared area at least 3 feet in diameter.

Definition: A **campfire** is a fire which is used for cooking, personal warmth, lighting, ceremonial or esthetic purposes that is not within a building, mobile home or living accommodation mounted on a motor vehicle. Campfires include wood fires, charcoal fires, and portable gas stoves using gas, jellied petroleum or pressurized liquid fuel.

Liability: You are liable for the cost of suppression and damages caused by any wildfire that starts through your negligence. Reference California Health and Safety Code 13009, Suppression costs collectable.

Federal Law prohibits discrimination in employment or delivery of program services on the basis of race, color, sex, age, religion, national origin, marital status or disabling condition.

The Assistant Forest Fire Management Officer Operations Division (AFFMO Ops) coordinates the overall wildland fire suppression activities on the Forest. The Zone Battalion Chiefs serve as Duty Officers (DO) and are the primary fire suppression contacts for MICC. Duty Officers keep District Rangers and Fire Staff informed of the commitment of resources, suppression activity, and incident status.

MICC will initiate a "closest forces" dispatch response using standard operating procedures outlined in Unit Area Dispatch Plan (WildCAD) or the Lightning Plan, as appropriate. Under a Unit Area Dispatch the numbers and type of resources dispatched are based on Dispatch level and WildCAD direction. Numbers and types of initial attack resources dispatched under the Lightning Plan are based on factors such as the initial fire report, fire weather and behavior, and initial size-up. The Rainbow Gathering falls within WildCAD Dispatch Area 31.


Initial Attack priorities: 1. Human life. 2. Property and natural/cultural resources. 3. New fire starts.

WildCAD Dispatch Area 31

DISP. LEVEL <u>LOW</u>	DISP. LEVEL <u>MEDIUM</u>	DISP. LEVEL <u>HIGH</u>
2 Engines	5 Engines	8 Engines
1 Duty Officer	1 Helicopter	1 Helicopter
1 Patrol	1 Handcrew	1 Airtanker
1 Law Enfor Officer	1 Dozer	1 Lead Plane
1 Fire Investigator	1 Water Tender	1 Handcrew
	1 Duty Officer	2 Dozers
additional resources	1 Patrol	1 Water Tender
upon request.	1 Law Enfor Officer	1 Duty Officer
	1 Fire Investigator	1 Patrol
		1 Law Enfor Officer
	additional resources	1 Fire Investigator
	upon request.	1 additional OH
		additional resources
		upon request.

MICC will advise Rainbow National Incident Management Team (NIMT) Dispatch at 530-233-233-2151 or 233-2152 of all suppression resources responding to a fire(s) in the Rainbow Gathering area. MICC will advise responding suppression resources to contact law enforcement at the entrance to the Rainbow Gathering area. Rainbow NIMT Dispatch will contact law enforcement to clear roads and escort suppression resources in the Rainbow Gathering area. Law enforcement will designate a lead patrol or patrol captain to coordinate with the Incident Commander. Law enforcement responsibilities include: 1) Protect firefighters and suppression equipment. 2) Notify non-fire personnel of the situation and direct them to safe areas. 3) Keep roads open. 4) Provide roving law enforcement units to move Rainbow Gathering personnel to safety zones.

Should access become impossible or the situation unsafe, suppression resources will be staged outside the immediate Rainbow Gathering area.

INCIDENT OBJECTIVES	1. Incident Name 2004 National Rainbow Family Gathering	2. Date June 19, 2004	3. Time 1900
4. Operational Period June 20, 2004 @0800 until amended			
5. Incident Objectives 1. Ensure that the safety of employees, assigned personnel, the public, and event participants are considered throughout the course of the event, 2. Establish and maintain internal and external communications and relationships with cooperating agencies, federal, tribal, state and local government officials, private landowners, permittees, local businesses, communities, and the Rainbow Family, 3. Protect resources and coordinate rehabilitation, 4. If a permit is signed manage the event proactively as a noncommercial group use consistent with Forest Service regulations and orders. 4a. If a permit is not signed manage the event as an unauthorized non-commercial group use event.			
6. Weather Forecast for Period: Sunday June 20 @0800 thru Monday June 21, 2004 @2400 Maximum Temp: 70's-mid 80's, Minimum Temp: mid 40's - mid 50's Wind Speed: 6-12 gusts to 25mph, Minimum RH: 10-22%, Maximum RH:70%			
7. General Safety Message The primary objective of this years gathering is to identify, communicate and mitigate health and safety issues to all involved parties including the general public, local residents, resource incident workers, cooperating agencies, law enforcement and non law enforcement personnel. Use good officer safety skills and provide backup and cover when needed.			
<div style="display: flex; flex-wrap: wrap;"> <div style="width: 50%;"> <input checked="" type="checkbox"/> Organization List - ICS 203 <input checked="" type="checkbox"/> Div. Assignment Lists - ICS 204 <input checked="" type="checkbox"/> Communications Plan - ICS 205 </div> <div style="width: 50%;"> <input checked="" type="checkbox"/> Medical Plan - ICS 206 <input checked="" type="checkbox"/> Incident Map <input checked="" type="checkbox"/> Vicinity Map </div> <div style="width: 50%;"> <input type="checkbox"/> BOLO's <input type="checkbox"/> Officer Advisories <input checked="" type="checkbox"/> Other </div> </div>			
9. Prepared by (Planning Section Chief) Don Palmer		10. Approved by (Incident Commander)  I.C.	

DIVISION ASSIGNMENT LIST			1. Branch		2. Division/Group	
3. Incident Name 2004 National Rainbow Family Gathering			4. Operational Period 6/20 until Date: ammended Time:			
5. Operations Personnel						
Operations Chief			Division/Group Supervisor			
Investigator			Deputy Division Supervisor			
6. Resources Assigned to this Period						
Patrol	Team	Number Persons	Vehicle Type			
		2		K9		
		2				
		2				
		2				
7. Incident Operations A. Attend officer briefing at Patterson Guard Station at 0900, B. Inspect facilities at Patterson Guard Station at get buildings operational (H2O, closure signs, etc.), C. Patrol exterior perimeter and interior of gathering site, D. Orientate officers with general gathering area, E. Check all existing signage and replace as necessary (including Forest Orders and resource protection), F. Close Homestead Flats G. Post Court Date signs at all primary entrance areas and trailheads, H. Division Supervisors make courtesy stops at Blue Lake Host and Lassen County CO-OP deputy residence, I. Identify any potential problem areas associated with hostile individuals, J. Identify and Report any communications problems.						
8. Special Considerations A. Review IAP maps and note any changes to Planning, B. During routine patrols GPS any kitchens, slit trenches trails and water systems include names where appropriate. Provide information to Planning.						
9. Radio Communications						
Frequency	System	Channel	Frequency	System	Channel	
Prepared By (Resource Unit Leader)		Approved By (Planning Sect. Ch.)		Date		Time
		Don Palmer		6/19/04		2030

[illegible]

10

MEDICAL PLAN		1. Incident Name	2. Date Prepared	3. Time Prepared	4. Operational Period				
		2004 Rainbow Gathering	06/16/04	0800	Duration of Gathering				
5. Incident Medical Aid Station									
Medical Aid Stations		Location			Paramedics				
					Yes		No		
ICP, Alturas High School		900 North Main St., Alturas, Ca.			<input type="checkbox"/>		<input checked="" type="checkbox"/>		
Patterson Guard Station, ICP		F.R. 64			<input type="checkbox"/>		<input checked="" type="checkbox"/>		
					<input type="checkbox"/>		<input type="checkbox"/>		
SEE ATTACHMENTS									
6. Transportation									
A. Ambulance Services									
Name		Address		Phone	Paramedics				
					Yes		No		
Modoc Medical Center, Alturas				911	<input checked="" type="checkbox"/>		<input type="checkbox"/>		
Modoc Medical Center, Adin				911	<input checked="" type="checkbox"/>		<input type="checkbox"/>		
Surprise Valley Ambulance				911	<input type="checkbox"/>		<input checked="" type="checkbox"/>		
SEE ATTACHMENTS									
B. Incident Ambulances									
Name		Location			Paramedics				
					Yes		No		
None Assigned					<input type="checkbox"/>		<input type="checkbox"/>		
SEE ATTACHMENTS									
7. Hospitals									
Name		Address		Travel Time		Helipad		Burn Center	
				Air	Grnd			Yes	No
Modoc Medical Center Alturas, Ca.		228 McDowell St. Alturas 41'28.48 / 120'32.42		30 min.	1.5 Hrs.	530-233-5131		<input checked="" type="checkbox"/>	<input type="checkbox"/>
Surprise Valley Medical Clinic		745 Main St. Cedarville Ca. 41' 32. 20 / 120' 210.80		30 min.	1.5 Hrs.	530-279-6111		<input type="checkbox"/>	<input checked="" type="checkbox"/>
Mercy Medical Center Level II Trauma		2175 Rosaline Ave. Redding, Ca. 40' 34.14 / 122' 23.03		30 min.	1.5 Hrs.	530-225-6000 800-232-3121		<input checked="" type="checkbox"/>	<input checked="" type="checkbox"/>
Mayers Memorial Hospital Level IV Trauma		102 N. Main St. Adin, Ca.		45 min.	1.5 Hrs.	530-336-5511		<input checked="" type="checkbox"/>	<input checked="" type="checkbox"/>
Washoe Medical Center		77 Pringle Way Reno, Nv.		60 min.	2.5 Hrs.	775-982-4100		<input checked="" type="checkbox"/>	<input checked="" type="checkbox"/>

Table *. HEALTH FACILITY DESTINATION LIST

FACILITY	PHONE	ADDRESS	LATITUDE/LONGITUDE FOR LANDING ZONE
IMMEDIATE PATIENTS			
<u>Level 2 Trauma Centers</u>			
Mercy Medical Center	530 225-6000	2175 Rosaline Avenue Redding, CA 96001	LAT 40 Deg. 34.357 Sec. N. LONG 122 Deg. 23.82 Sec. W.
Enloe Medical Center	530 332-7300	1531 Esplanade Chico, CA 95926	
<u>Level 3 Trauma Centers</u>			
Fairchild Medical Center 530 842-4121		444 Bruce Street Yreka, CA 96097	LAT 41 Deg. 43.200 N. LONG 122 Deg. 37.759 W.
Redding Medical Center	530 244-5400	1524 East Street, Suite A Redding, CA 96001	
St. Elizabeth Community Hospital	530 529-8000	2550 Sister Mary Columbia Drive Red Bluff, CA 96080	
Mercy Medical Center	530 926-6111	914 Pine Street Mt. Shasta, CA 96067	
DELAYED PATIENTS			
Modoc Medical Center	233-5131	228 W. Mc Dowell St. Alturas	LAT 41 Deg 28.813 Sec N. LONG 120 Deg 32.732 Sec W.
Surprise Valley Community Hospital	279-6111	741 Main St., Cedarville	NO LZ AVAILABLE
Mayer Memorial Hospital	336-5511	43563 299E, Fall River Mills	LAT 41 Deg 01.414 Sec N. LONG 121 Deg 25.32 Sec W.
Lake District Hospital	541 947-2114	700 South J. Street, Lakeview	LAT 42 Deg. 10.53 Sec. N. LONG 120 Deg. 21.3 Sec. W.
Banner Lassen Community Hospital	252-2000	1800 Spring Ridge Road Susanville, CA 96130	LAT 40 Deg. 26.198 Sec. N. LONG 120 Deg. 37.64 Sec. W.
Merle West Medical	800 542 1656	2864 Daggett, Center Klamath Falls, OR	LAT 42 Deg. 15.169 Sec. N. LONG 121 Deg. 47.215 Sec. W.
MINOR PATIENTS			
Modoc Medical Center Clinic	233-7052	229 W. Mc Dowell, Alturas	LAT 41 Deg 28.813 Sec N. LONG 120 Deg 32.732 Sec W.
Surprise Valley Medical Clinic	279-6115	745 Main St., Cedarville	NO LZ AVAILABLE
Canby Family Practice Clinic	233-4641	670 Co. Rd. 83, Canby	LAT 41 Deg. 26.584 Sec. N. LONG 120 Deg. 52.25 Sec. W.
Warner Mtn. Health Center	279-6112	14 Me-Thee-Uh. Rd Fort Bidwell	LAT 41 Deg. 51.495 Sec. N. LONG 120 Deg. 09.467 Sec. W.
Big Valley Health Center	294-5241	554-850 Medical Center Drive, Bieber	LAT 41 Deg. 07.867 Sec. N. LONG 121 Deg. 07.725 W.
Tulelake Health Center	667-2285	576 Main St., Tulelake	NO LZ AVAILABLE

MEDICAL PLAN
ATTACHMENT for INJURY REPORTING PROCEDURES

NATURE OF INJURY _____

LOCATION OF PATIENT _____

TRANSPORT REQUEST BY: AIR _____ or GROUND _____

POINT OF PICKUP _____

LAT: _____ LONG: _____

PATIENT UNIT I.D. _____

IS EMT WITH THE PATIENT: YES _____ NO _____

AGE _____

SEX: MALE _____ FEMALE _____

Vitals and other conditions and other information: _____

ALL EMERGENCIES secure the area and identify witnesses for later investigation.
Keep an accurate log of the events.

Vicinity Map Rainbow Gathering 2004

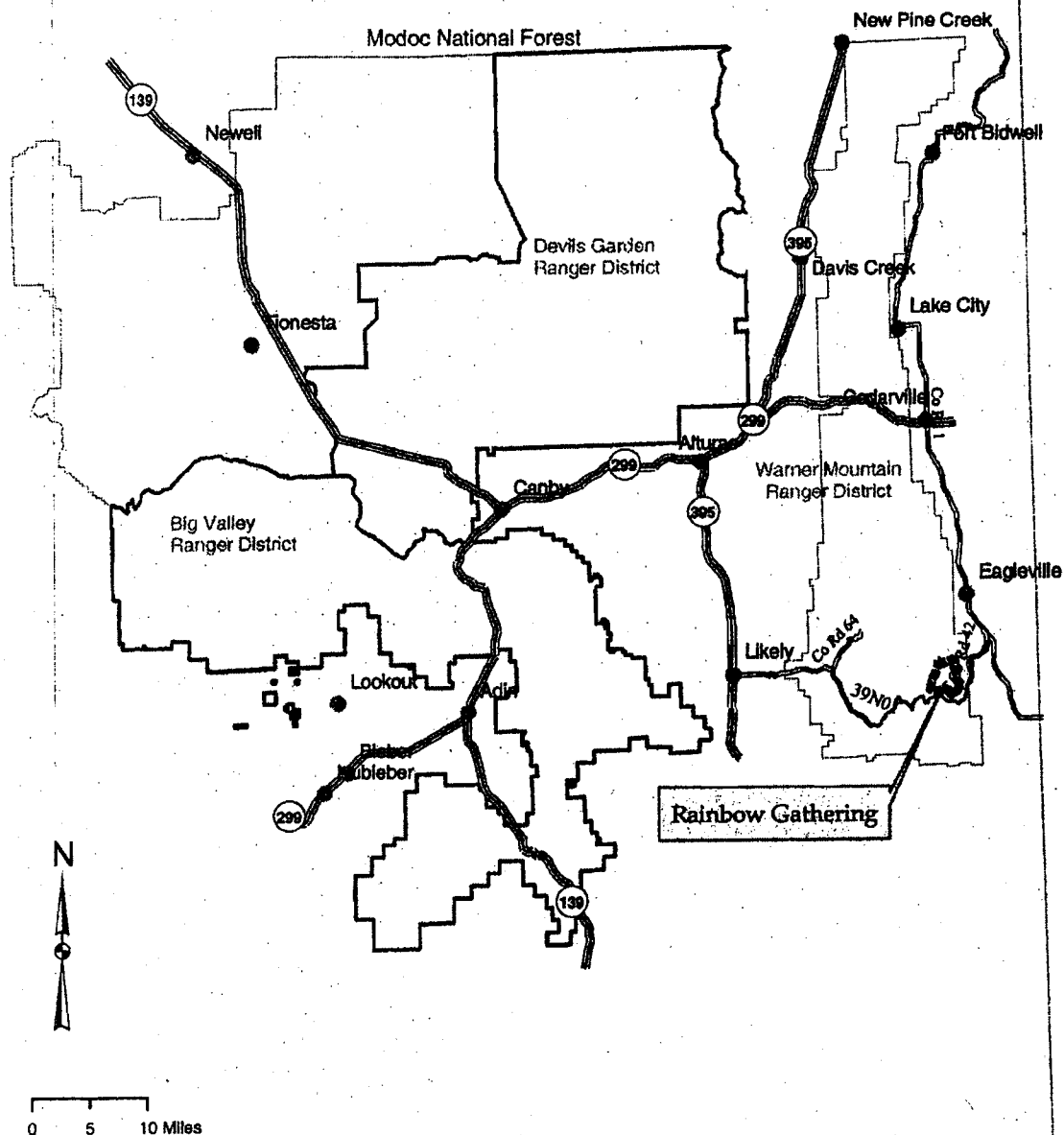


EXHIBIT A

**FY 2004, FINANCIAL AND OPERATING PLAN for COOPERATIVE PATROL
USFS, Modoc National Forest – Sheriff, Modoc County**

FY 2004 Total Allocation: \$17,000.
Special Event Allocation: \$32,500.

Modoc County Fed Tax ID: 94-6000522A

This Annual Financial and Operating Plan is hereby made and entered into by and between the **Modoc County Sheriff's Department**, hereinafter referred to as the County, and the **United States Forest Service, Modoc National Forest**, hereinafter referred to as the Forest Service, under the provisions of the Cooperative Law Enforcement Agreement: 02-11051360-063.

This Operating Plan is made and agreed to as of the last date signed below and is for the period beginning **01 Oct 2003** and ending **30 Sep 2004**.

I. GENERAL:

A. The following individuals shall be the designated and alternate representatives of each party, so designated, to make or receive requests for special enforcement activities:

Designated Representatives:

Bruce Mix
Sheriff, Modoc County
PO Drawer 460
Alturas, CA 96101
530.233.4416

Mike Zunino
Patrol Captain, Modoc National Forest
2550 Riverside Dr.
Susanville, CA 96130
530.252.6400

Alternate Representatives:

Mark Gentry
Undersheriff, Modoc County
PO Drawer 460
Alturas, CA 96101
530.233.4416

Dave Peeler
Patrol Commander, North Zone
3644 Avtech Parkway
Redding, CA 96002
530.226-2590

B. Reimbursement for all types of enforcement activities shall be at the following rates unless specifically stated otherwise:

1. Vehicle Mileage Rate: \$0.50 /mile patrolled. Per Diem rate: \$34.00/M&IE + Actual cost of lodging not to exceed \$55.00 a day.

Base Salary: \$40.00/hr – Overtime: Base + ½.

2. Modoc County Dispatch will be an unscheduled service, not to exceed \$5,000.00 per year.

Money not used for Equipment/Training and/or Dispatch may be used for Patrol Activities

d. To loan the Modoc County Sheriff's Office equipment as needed and when mutually agreed upon by both parties.

e. That any action taken by a Modoc County Deputy, acting under this agreement, to protect life, property, and/or resources on National Forest lands will be considered a reimbursable service.

f. To process Claims for Reimbursement from Modoc County within 30 days of receipt.

II. PATROL ACTIVITIES: Total reimbursement for this category shall not exceed \$10,300.

- A. Time schedules for patrols will be flexible to allow for emergencies, other priorities, and day-to-day needs of both the Cooperator and the Forest Service.
- B. Ample time will be spent in each area to make residents and visitors aware that law enforcement officers are in the vicinity.
- C. The majority of the patrols will be performed by a uniformed law enforcement officer in a marked patrol vehicle unless the officer performing the patrol is assigned to a plain clothes position or circumstances require the presence of a plain clothes officer.

☐ Patrol on following Forest Service Patrol Areas:

Area 1: Warner West Patrol: To make vehicle and foot patrols in the Soup Springs, Patterson, Patterson Guard Station, East Creek, and **Mill Creek Campgrounds**. One patrol per weekend, preferably Saturday. Patrols to begin on or about 01 Jun and end on or about 30 Sep. Additional patrols as needed during the 4th of July and Labor Day weekends. Time and duration of patrols will be at the discretion of the patrolling officer.

Two patrols during rifle deer hunting season, one each Saturday of the first two weekends, preferably during evening hours.

Area 2: Fandango Patrol: To make vehicle and foot patrols in the Buck Creek Guard Station, Lily Lake, and Cave Lake campgrounds and day use areas. One patrol per weekend, preferably Saturday. Patrols to begin on or about 01 Jun and end on or about 30 Sep. Plus additional patrols as needed during the 4th of July and Labor Day weekends. Time and duration of patrols will be at the discretion of the patrolling officer.

Area 3: Cedar Pass/Stough Patrol: To make vehicle patrols in the Cedar Pass Campground, Stough Campground and Reservoir. One patrol per weekend, preferably Saturday. Patrols to begin on or about 01 Jun and end on or about 30 Sep. Plus additional patrols as needed during the 4th of July and Labor Day weekends. Time and duration of patrols will be at the discretion of the patrolling officer.

Area 4: Adin Patrol: To make vehicle patrols in the following areas: Upper/Lower Rush Creek, Cottonwood, Cedar, and Howards Gulch Campgrounds. One patrol per weekend, preferably Saturday. Patrols to begin on or about 01 Jun and end on or about 30 Sep. Plus additional patrols as needed during the 4th of July and Labor Day weekends. Time and duration of patrols will be at the discretion of the patrolling officer.

Area 5: Devil's Garden Patrol: To make vehicle patrols in the Duncan Reservoir, F and C Reservoirs, Jane's Reservoir, and Big Sage Reservoir. Three patrols per month, varied days of the week. Patrols to begin on or about 01 Jun and end on or about 30 Sep. Plus additional patrols as needed during the 4th of July and Labor Day weekends. Time and duration of patrols will be at the discretion of the patrolling officer.

The authority and format of this Operating Plan have been reviewed and approved for signature.

Agreements Coordinator

Date


In witness whereof, the parties hereto have executed this Operating Plan as of the last date written below.



Modoc County

6-28-04


Date



Stan Sylva, Forest Supervisor
Modoc National Forest

6/28/04

Date



Region 5

6/30/04

Date

EXHIBIT A

**FY 2004, FINANCIAL AND OPERATING PLAN for COOPERATIVE PATROL
USFS, Modoc National Forest – Sheriff, Lassen County**

FY 2004 Total Allocation: \$8,000.
Special Event Allocation: \$7,500.

Lassen County Fed Tax ID: 94-6000517B

This Annual Financial and Operating Plan is hereby made and entered into by and between the Lassen County Sheriff's Department, hereinafter referred to as the County, and the United States Forest Service, Modoc National Forest, hereinafter referred to as the Forest Service, under the provisions of Cooperative Law Enforcement Agreement: 02-LE-11051360-057.

This Operating Plan is made and agreed to as of the last date signed below and is for the period beginning **01 Oct 2003** and ending **30 Sep 2004**.

I. GENERAL:

A. The following individuals shall be the designated and alternate representatives of each party, so designated, to make or receive requests for special enforcement activities:

Designated Representatives:

William G. Frietas
Sheriff, Lassen County
1415 Cady Kane
Susanville, CA 96130
530.257.8121

Mike Zunino
Patrol Captain, Modoc National Forest
2550 Riverside Dr.
Susanville, CA 96130
530.252.6400

Alternate Representatives:

Lassen County Dispatch
530.257.6121

Dave Peeler
Patrol Commander, North Patrol Zone
2400 Washington Ave.
Redding, CA 96001
530.242.2490

B. Reimbursement for all types of enforcement activities shall be at the following rates unless specifically stated otherwise:

1. Vehicle Mileage Rate: \$0.40/mile patrolled. Per diem rate: \$34/M&IE + \$55/day lodging.
2. Salary: \$32.00/hr base, (overtime: base + ½),
3. Lassen County Dispatch will be an unscheduled service, no to exceed \$3,000 per year.
4. Equipment/Training: actual documented cost, agreed to in advance, not to exceed \$800.

*Money not used for Equipment/Training and/or Dispatch may be used for Patrol Activities

- d. To loan the Lassen County Sheriff's Office equipment as needed and when mutually agreed upon by both parties.
- e. That any action taken by a Lassen County Deputy, acting under this agreement, to protect life, property, and/or resources on National Forest lands will be considered a reimbursable service.
- f. To process Claims for Reimbursement from Lassen County within 30 days of receipt.

II. PATROL ACTIVITIES: Total reimbursement for this category shall not exceed: \$8,000.

- A. Time schedules for patrols will be flexible to allow for emergencies, other priorities, and day-to-day needs of both the Cooperator and the Forest Service.
- B. Ample time will be spent in each area to make residents and visitors aware that law enforcement officers are in the vicinity.

☐ Patrol in the following Forest Service Patrol Areas:

Blue Lake: Patrol Blue Lake Recreation Area, including Blue Lake Campground, the lake shore, and associated roads into the lake and North to the Modoc/Lassen County line.

Ash Creek Campground

Dan Ryan Campground: Patrol approximately 10 sites dispersed along 2-3 mile stretch of Forest Service Road 39N50.

Willow Creek Campground: Patrols will commence on the weekend of Memorial Day and conclude the weekend of Labor Day. Additional patrols will be conducted the Friday before Independence Day and Labor Day weekends. Additional patrols may be requested for the two week period of deer hunting season, depending on availability of deputies. Primary patrol times should be on the weekends.

III. SPECIAL ENFORCEMENT SITUATIONS:

Total reimbursement for this category shall not exceed: \$7,500.

A. Special Enforcement Situations includes but is not limited to: Fire Emergencies, Drug Enforcement, and certain Group Gatherings.

B. Funds available for special enforcement situations vary greatly from year to year and must be specifically requested and approved prior to any reimbursement being authorized. Requests for funds should be made to the Forest Service designated representative listed in Item I-A of this Operating Plan. The designated representative will then notify the Cooperator whether funds will be authorized for reimbursement. If funds are authorized, the parties will then jointly prepare a revised Operating Plan.

This includes but is not limited to situations which are normally unanticipated or which typically include very short notice, large group gatherings such as rock concerts, demonstrations, and organizational rendezvous.

Law Enforcement Billing Summary

County Federal Tax ID: 94-6000517	Agreement #:
-----------------------------------	--------------

USDA Forest Service, Modoc NF	County: Lassen
-------------------------------	----------------

Law Enforcement Billing Summary	Month:	Year:
---------------------------------	--------	-------

Check appropriate block: <input type="checkbox"/> Coop Patrol <input type="checkbox"/> Controlled Substance Operations
--

A. Total Patrol/Labor Hours:	
B. Rate per Hour:	\$
C. Total Salary Reimbursement: (subtotal 1)	\$
D. Other Allowable Reimbursements: (mileage, dispatch, court, clerical, equipment, etc.)	
1. _____	\$ _____
2. _____	\$ _____
3. _____	\$ _____
4. _____	\$ _____
E. Total of D1, 2, 3, 4 (subtotal 2)	\$
F. Total Invoice Reimbursement:	\$

Certification Statement

County Sheriff		USFS Patrol Captain	
I certify the above billing/invoice is accurate and complete.		I certify services have been received as stated.	
Sheriff	Date	USFS Patrol Captain	Date

possibility that Forest-wide Fire Restriction may be implemented. If Fire Restrictions are ordered, the Rainbow Gathering Incident Management Team will notify the Rainbow Gathering personnel in advance, and will implement and enforce the terms of the Fire Restriction Order within the designated area. Consideration for permitted campfires will be coordinated with the Incident Command Operations Chief and Modoc National Forest Assistant Forest Fire Management Officer Prevention/Protection Division. Fire Restrictions will be implemented and cancelled as described in the approved U.S. Forest Service, Pacific Southwest Region, Modoc National Forest 2004 Fire Restriction and Emergency Closures Plan.

Detection

Contract lookouts are staffed during the fire season and extended as necessary due to fire severity conditions. The Forest also utilizes an aerial reconnaissance program for at least three days after lightning storms, to provide for timely detection of fires not readily seen by the lookouts.

Lookout	Location	Daily Schedule
Happy Camp	T.41N., R.7E., Sec 1	0930 - 1800
Timber Mountain	T.44N., R.6E., Sec 29	0800 - 1800
Round Mountain	T.41N., R.4E., Sec 1	0930 - 1800
Blue Mountain	T.46N., R10E., Sec 18	0930 - 1800
Manzanita (expect to be staffed by the end of June)	T.40N., R10E., Sec 6	0930 - 1800

Lookouts will remain on duty as requested for communications purposes or other operational needs.

Reporting Fires

All fires (i.e.: abandon campfires, human-caused, car fires, dump fires, lighting, etc.) are reported directly to the Modoc Interagency Command Center (MICC) via the radio on Forest Net 168.750 Tone 1 (110.9) or 530-233-4581. After hour fire reporting can be made through the Modoc County Sheriff's Office at 530-233-4416. Request the Modoc National Forest On-Call Dispatcher.

Car, dump and other fires which involve known or suspected hazmat materials will be managed following established protocols by dispatching suppression resources and notifying the California Highway Patrol, Forest Hazmat Coordinator, Province Safety Officer, etc. as appropriate.

Initial Attack Response

Modoc National Forest operates under a centralized dispatch system. MICC provides dispatching and ordering for all incidents. The term MICC includes the Center Manager and Forest Dispatchers officially involved in dispatch activities. The dispatcher serves as the temporary Incident Commander until the incident is staffed with a qualified Incident Commander.

Any decisions to drop water or retardant will be at the discretion of the Incident Commander, only when safe drop zones are identified. Aerial dropping operations will not be conducted in areas occupied by Rainbow Gathering personnel. The Rainbow Gathering will advise the Incident Commander of Rainbow Gathering personnel locations.

Extended Attack/Large Fire Operations

Extended attack or large fire operations will be managed by the Modoc National Forest. The Incident Commander is delegated authority to manage the fire by the appropriate Line Officer. The Incident Commander will manage the incident as directed by the Line Officer Delegation of Authority.

Rainbow Communications

Rainbow NIMT Dispatch will clear the Rainbow frequency airways and dispatch law enforcement for crowd control, public safety, coordination, and escort of suppression resources. The Law Enforcement Division Supervisor (Patrol Captain) will evaluate the need for additional law enforcement support.

Fireworks

The Rainbow Incident Management Team will communicate to Rainbow Gathering personnel that fireworks are prohibited on National Forest System lands.

Firefighter/Public Safety

The Incident Commander and Law Enforcement (normally Patrol Supervisor) will jointly assess the threat to public safety. Rainbow NIMT Dispatch will notify the Modoc County Sheriff's Office at 530-233-4416. Firefighters will be briefed by law enforcement on health and safety issues associated with the Rainbow Gathering in advance of suppression operations.

See attached *Personal Safety Job Hazard Analysis and 2004 Rainbow Gathering for Non-Law Enforcement Personnel JHA* documents.

Evacuation

In the event of a large or threatening fire Rainbow Gathering personnel will be directed to safety zones which may include Patterson Meadow T.38N., R.16E., Section 6 or the north end of Long Valley beginning in T.39N., R. 15E., Sections 25, 26, 35, 36. Should further evacuation be required, Rainbow Gathering personnel will be directed to other meadows and locations away from the gathering area depending on the fire location and direction or potential direction of spread. Evacuations will be conducted by Law Enforcement Officers under the direction of Modoc County Sheriff and/or Law Enforcement Division Supervisor.

Aerial Hazards: Hazard maps will be reviewed.

Pilot Authority: The pilot has the authority to terminate the mission whenever he/she feels safety is being jeopardized by any factor.

Protective Clothing: The pilot will wear nomex flight suit, nomex gloves, leather boots, and an approved flight helmet. Personnel within the fire line shall wear nomex clothing as specified and be carrying a fire shelter. Each person shall have direct radio communications with the aircraft pilot. Safety goggles and masks will be worn to protect the ground personnel from ash and debris.

Weight and Balance and/or Load Calculation: The pilot is responsible for the accurate completion of load calculations. The helicopter manager is responsible for assuring the load calculation is completed using standard procedures as outlined in the Interagency Helicopter Operations Guide.

(SEE MODOC NATIONAL FOREST ALTURAS AIRPORT HELIBASE OPERATIONS PLAN)

Prepared by: Jon C. SELBY, NIMT Safety Officer